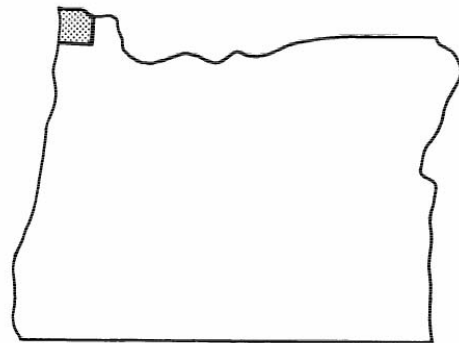


FLOOD INSURANCE STUDY



CLATSOP COUNTY, OREGON AND INCORPORATED AREAS VOLUME 2 OF 2



COMMUNITY NAME	COMMUNITY NUMBER
ASTORIA, CITY OF	410028
CANNON BEACH, CITY OF	410029
CLATSOP COUNTY, UNINCORPORATED AREAS	410027
GEARHART, CITY OF	410030
SEASIDE, CITY OF	410032
WARRENTON, CITY OF	410033



September 17, 2010
Federal Emergency Management Agency
Flood Insurance Study Number
41007CV002A

FLOOD INSURANCE STUDY USERS

Communities participating in the National Flood Insurance Program have established repositories of flood hazard data for floodplain management and flood insurance purposes. This Flood Insurance Study (FIS) may not contain all data available within the repository. It is advisable to contact the community repository for any additional data.

Selected Flood Insurance Rate Map panels for the community contain information that was previously shown separately on the corresponding Flood Boundary and

Old Zone	New Zone
A1 through A30	AE
V1 through V30	VE
B	X
C	X

Floodway Map panels (e.g., floodways, cross sections).. In addition, former flood hazard zone designations have been changed as follows

Part or all of this FIS may be revised and republished at any time. In addition, part of this FIS may be revised by a Letter of Map Revision process, which does not involve republication or redistribution of the FIS. It is, therefore, the responsibility of the user to consult with community officials and to check the community repository to obtain the most current FIS report components.

This FIS report was revised on September 17, 2010. Users should refer to Section 10.0, Revisions Descriptions, for further information. Section 10.0 is intended to present the most up-to-date information for specific portions of this FIS report. Therefore, users of this FIS report should be aware that the information presented in Section 10.0 supersedes information in Sections 1.0 through 9.0 of this FIS report.

Initial Countywide FIS Effective Date: September 17, 2010

TABLE OF CONTENTS – VOLUME 1

	Page
1.0 INTRODUCTION	1
1.1 Purpose of Study	1
1.2 Authority and Acknowledgements	1
1.3 Coordination	2
2.0 AREA STUDIED	2
2.1 Scope of Study	2
2.2 Community Description	5
2.3 Principal Flood Problems	10
2.4 Flood Protection Measures	15
3.0 ENGINEERING METHODS	17
3.1 Hydrologic Analyses	17
3.2 Hydraulic Analyses	24
3.3 Vertical Datum	72
4.0 FLOODPLAIN MANAGEMENT APPLICATIONS	74
4.1 Floodplain Boundaries	74
4.2 Floodways	75
5.0 INSURANCE APPLICATION	98
6.0 FLOOD INSURANCE RATE MAP	99
7.0 OTHER STUDIES	99
8.0 LOCATION OF DATA	101
9.0 BIBLIOGRAPHY AND REFERENCES	101
10.0 REVISION DESCRIPTIONS	110
10.1 First Revision	110
10.2 Second Revision	110
10.3 Third Revision	113

FIGURES

Figure 1 – Elevation-Frequency Curve	27-55
Figure 2 – Floodway Schematic	76

TABLES

Table 1 – Initial and Final CCO Meetings	2
Table 2 – Stream Gage Records	19
Table 3 – Summary of Discharges	21-22
Table 4 – Elevation Frequency Reach Descriptions	56-69
Table 5 – Datum Conversion Factors	73
Table 6 – Floodway Data	77-97
Table 7 – Community Map History	100
Table 8 – Discharge-Frequency	111
Table 9 – Water-Surface Elevations	112

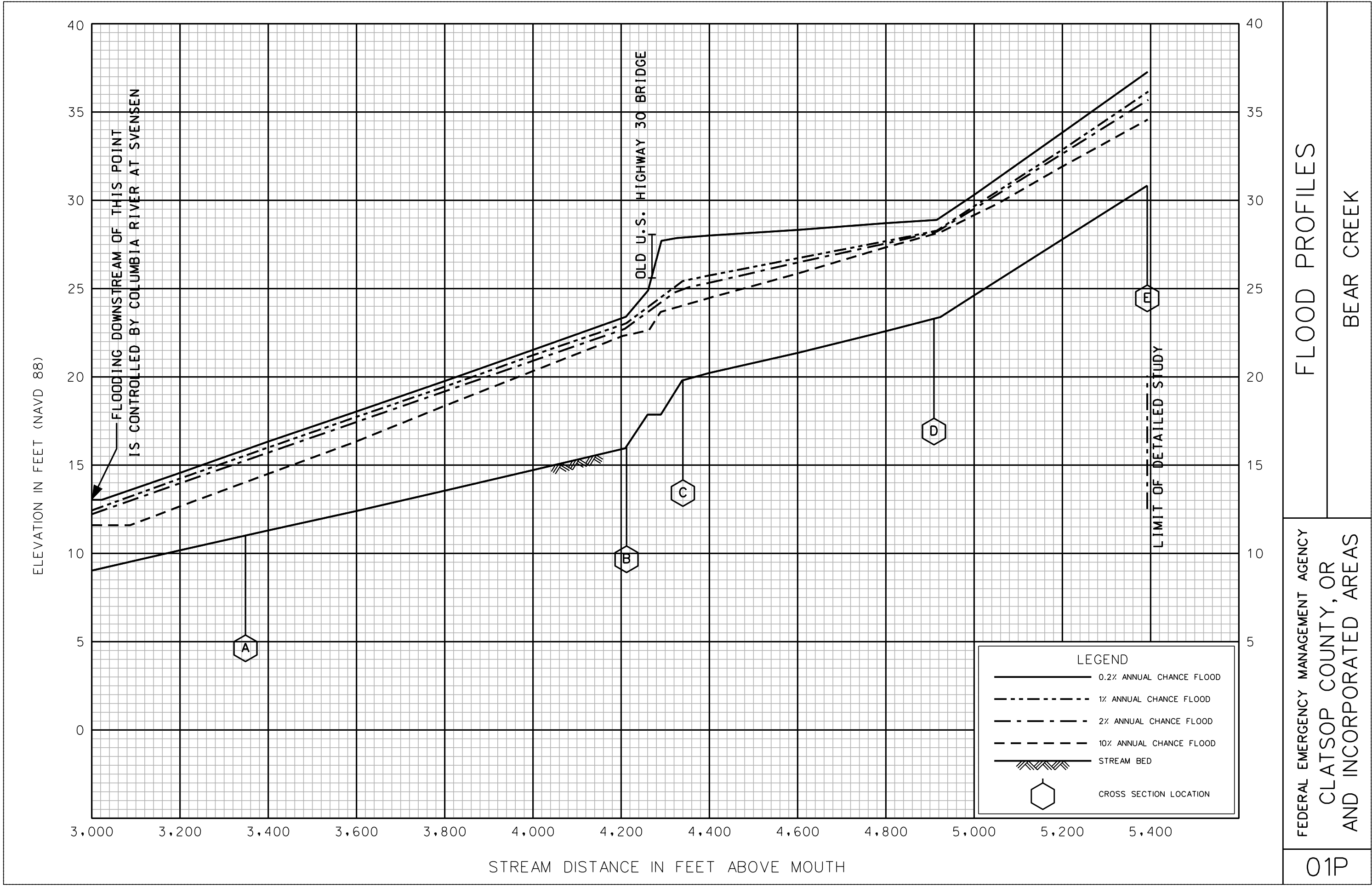
TABLE OF CONTENTS – VOLUME 2

EXHIBITS

Exhibit 1 - Flood Profiles

Bear Creek	Panel 01P
Beerman Creek	Panels 02P-04P
Big Creek	Panels 05P-06P
Cow Creek	Panels 07P-08P
Fishhawk Creek at Birkenfeld	Panels 09P-10P
Fishhawk Creek at Jewell	Panels 11P-12P
Humbug Creek	Panels 13P-15P
Lewis and Clark River	Panels 16P-26P
Little Creek Little	Panels 27P-28P
Walluski River	Panel 29P
Neacoxie Creek	Panels 30P-32P
Neawanna Creek	Panels 33P-34
Necanicum River	Panels 35P-51P
Necanicum River Overflow	Panels 52P
Nehalem River	Panels 53P-61P
North Fork Nehalem River	Panels 62P
North Fork Nehalem River at Hamlet	Panels 63P-65P
Northrup Creek	Panels 66P-67P
Plympton Creek	Panels 68P
Upper Neawanna Creek	Panels 69P

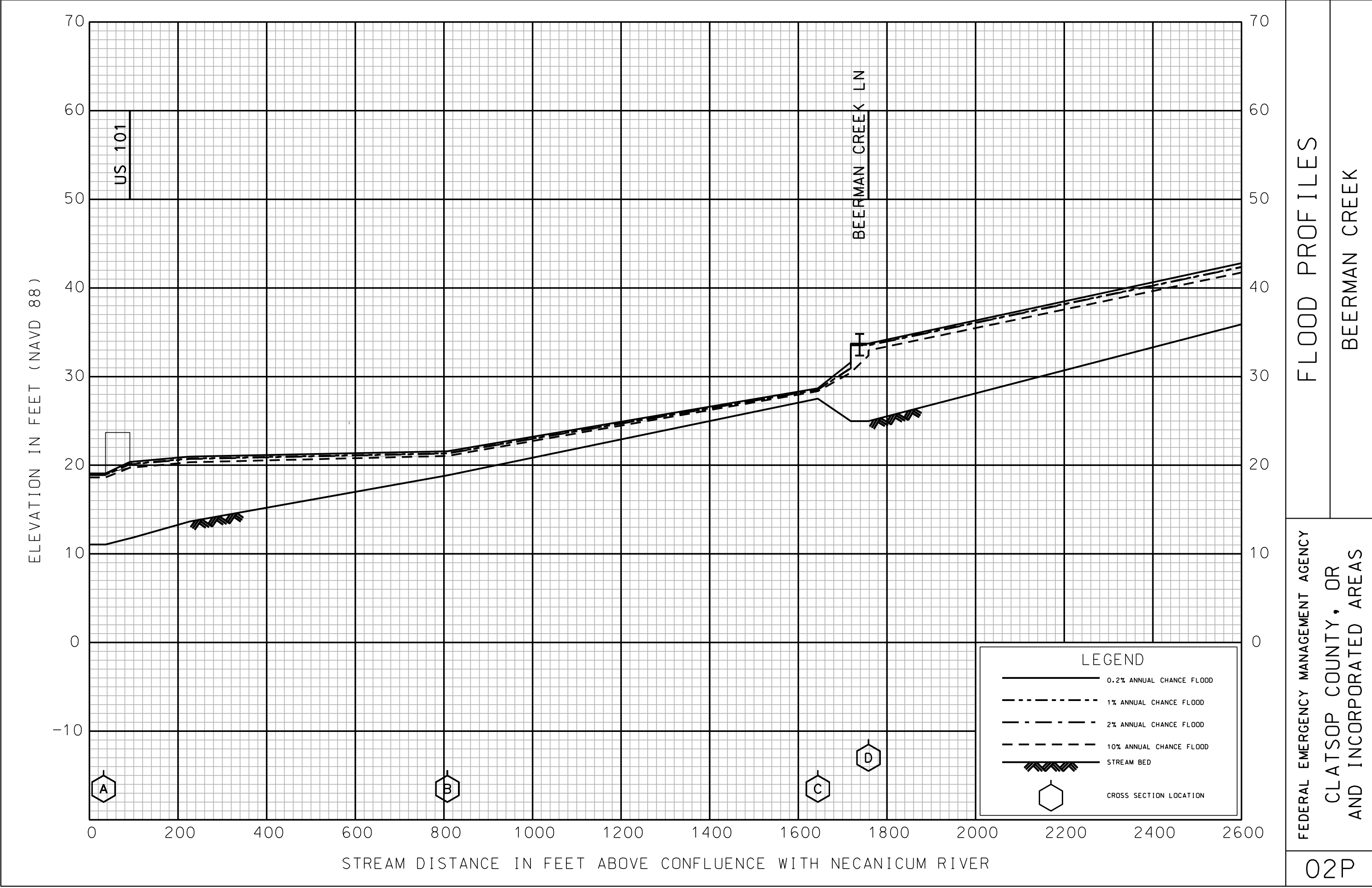
PUBLISHED SEPARATELY
Flood Insurance Rate Map Index



FLOOD PROFILES

BEAR CREEK

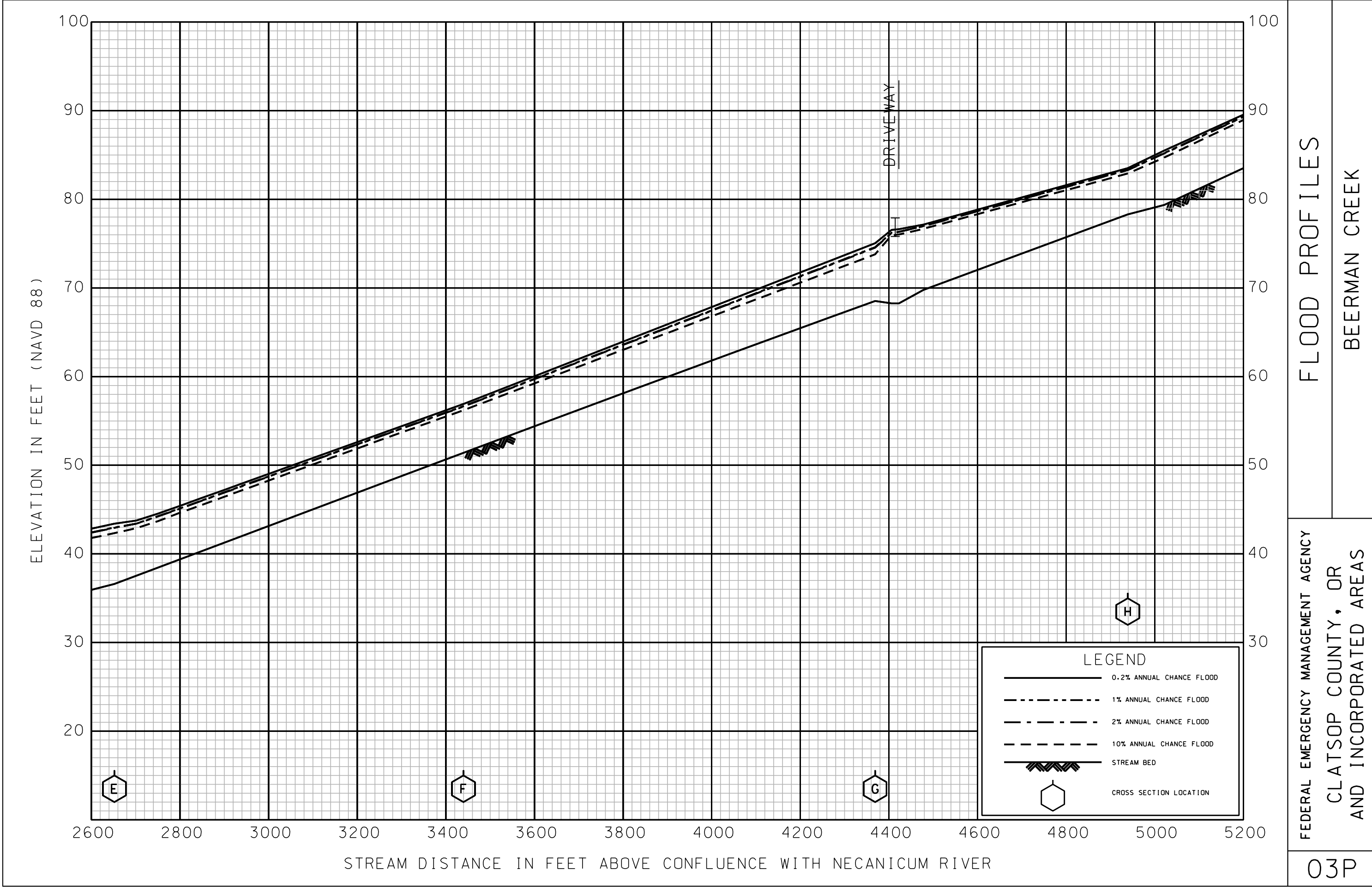
FEDERAL EMERGENCY MANAGEMENT AGENCY
CLATSOP COUNTY, OR
AND INCORPORATED AREAS



FLOOD PROFILES

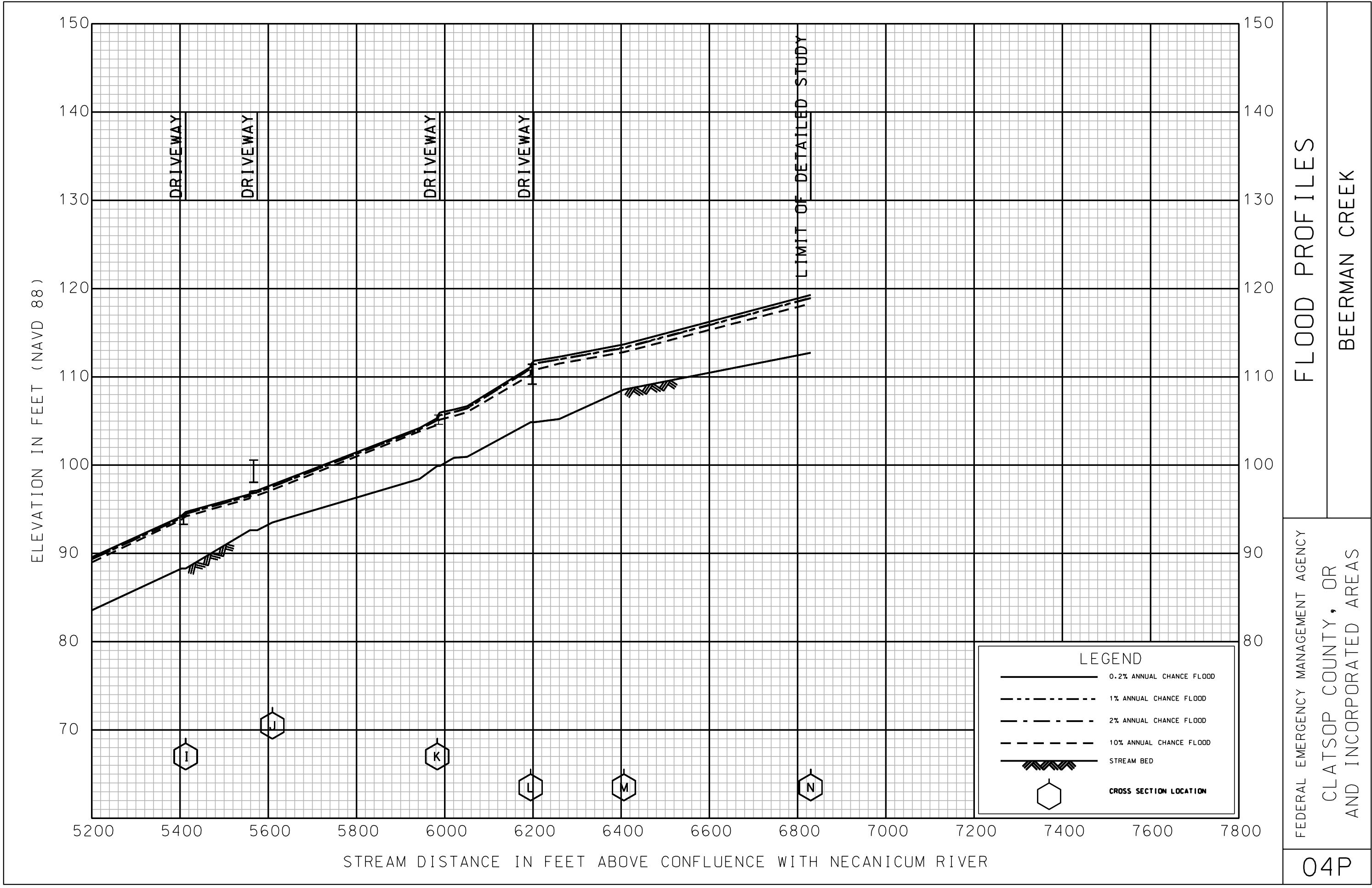
BEERMAN CREEK

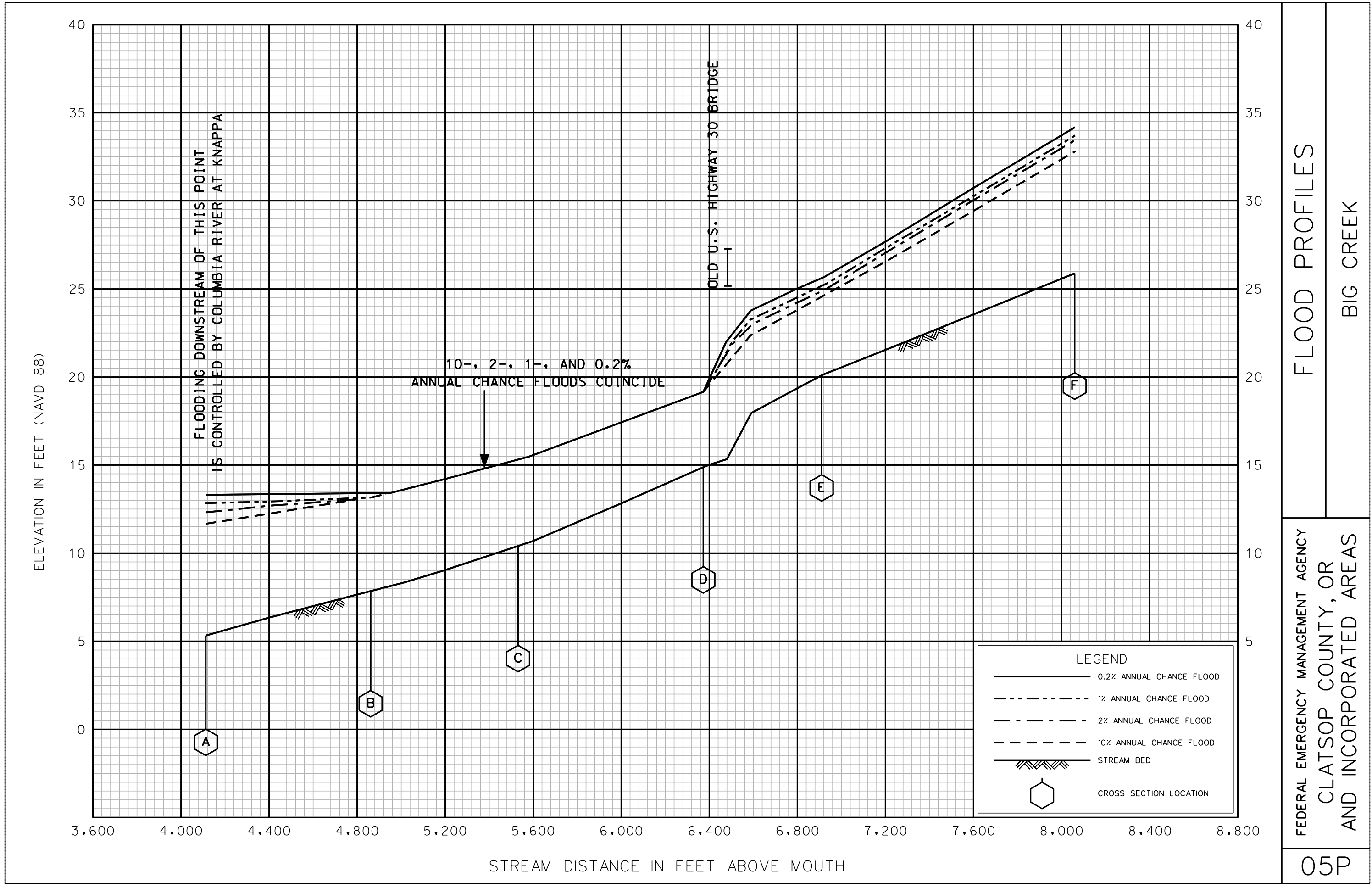
FEDERAL EMERGENCY MANAGEMENT AGENCY
CLATSOP COUNTY, OR
AND INCORPORATED AREAS



FLOOD PROFILES
BEERMAN CREEK

FEDERAL EMERGENCY MANAGEMENT AGENCY
CLATSOP COUNTY, OR
AND INCORPORATED AREAS

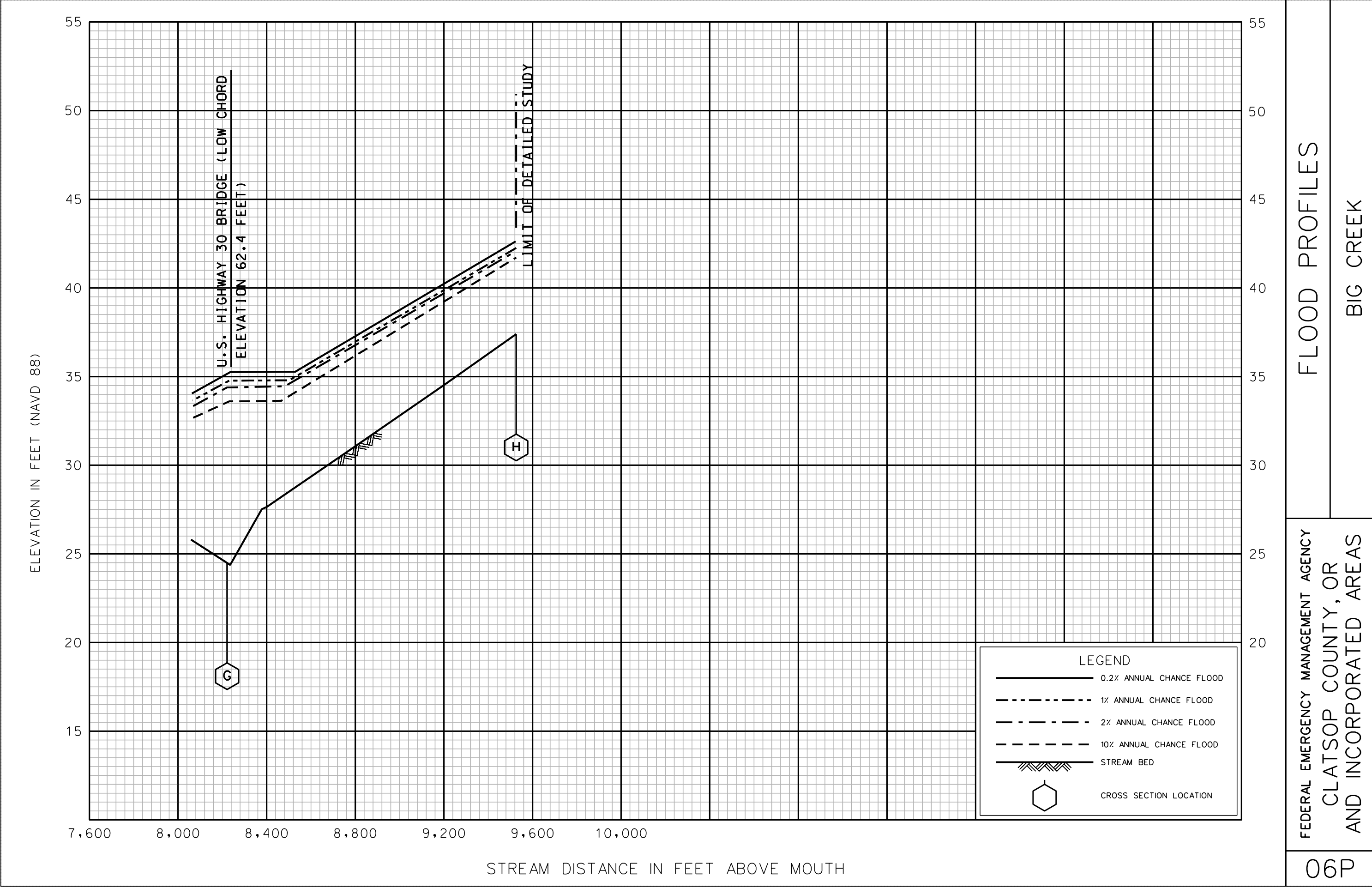


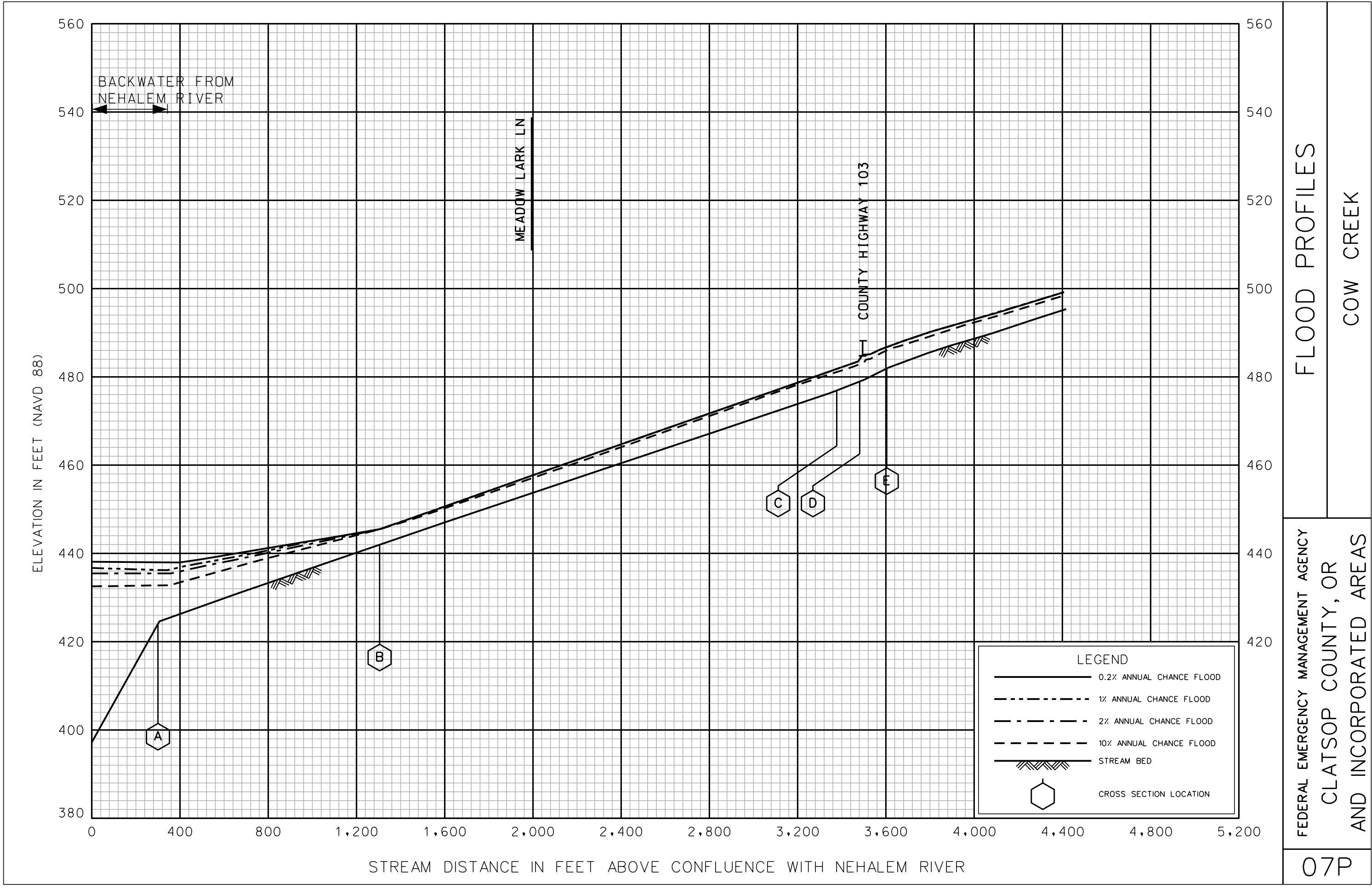


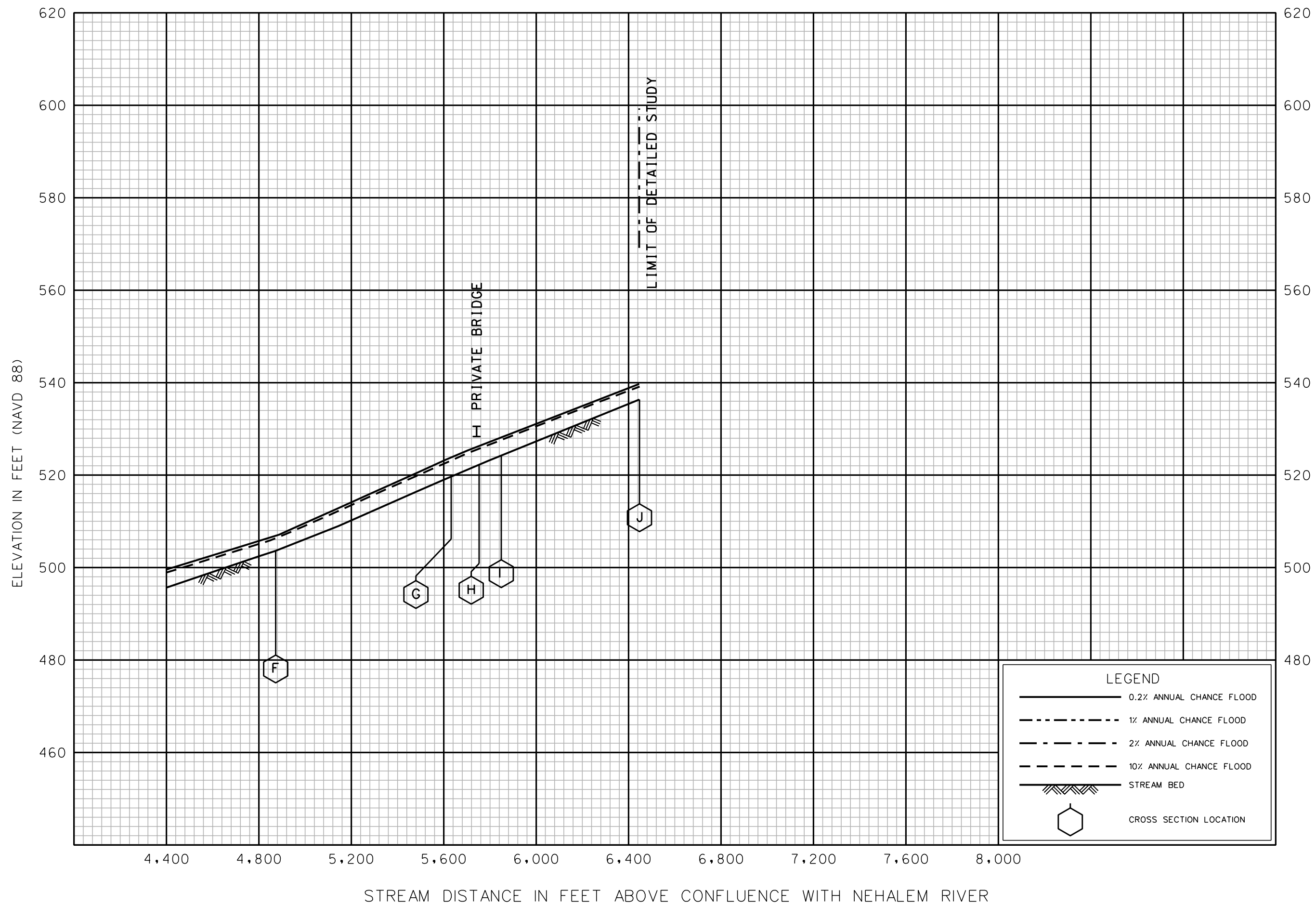
FLOOD PROFILES

FEDERAL EMERGENCY MANAGEMENT AGENCY
CLATSOP COUNTY, OR
AND INCORPORATED AREAS

BIG CREEK





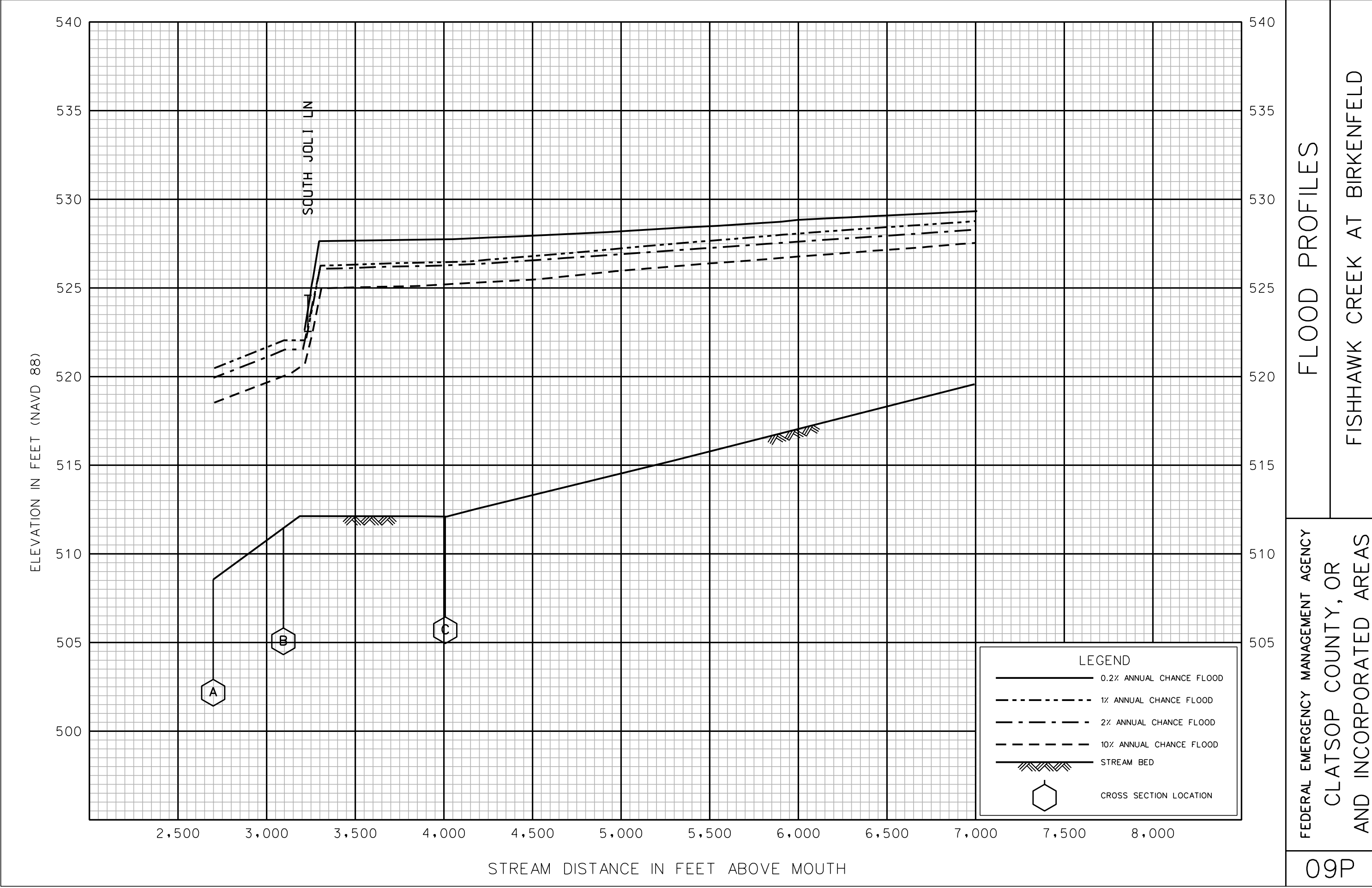


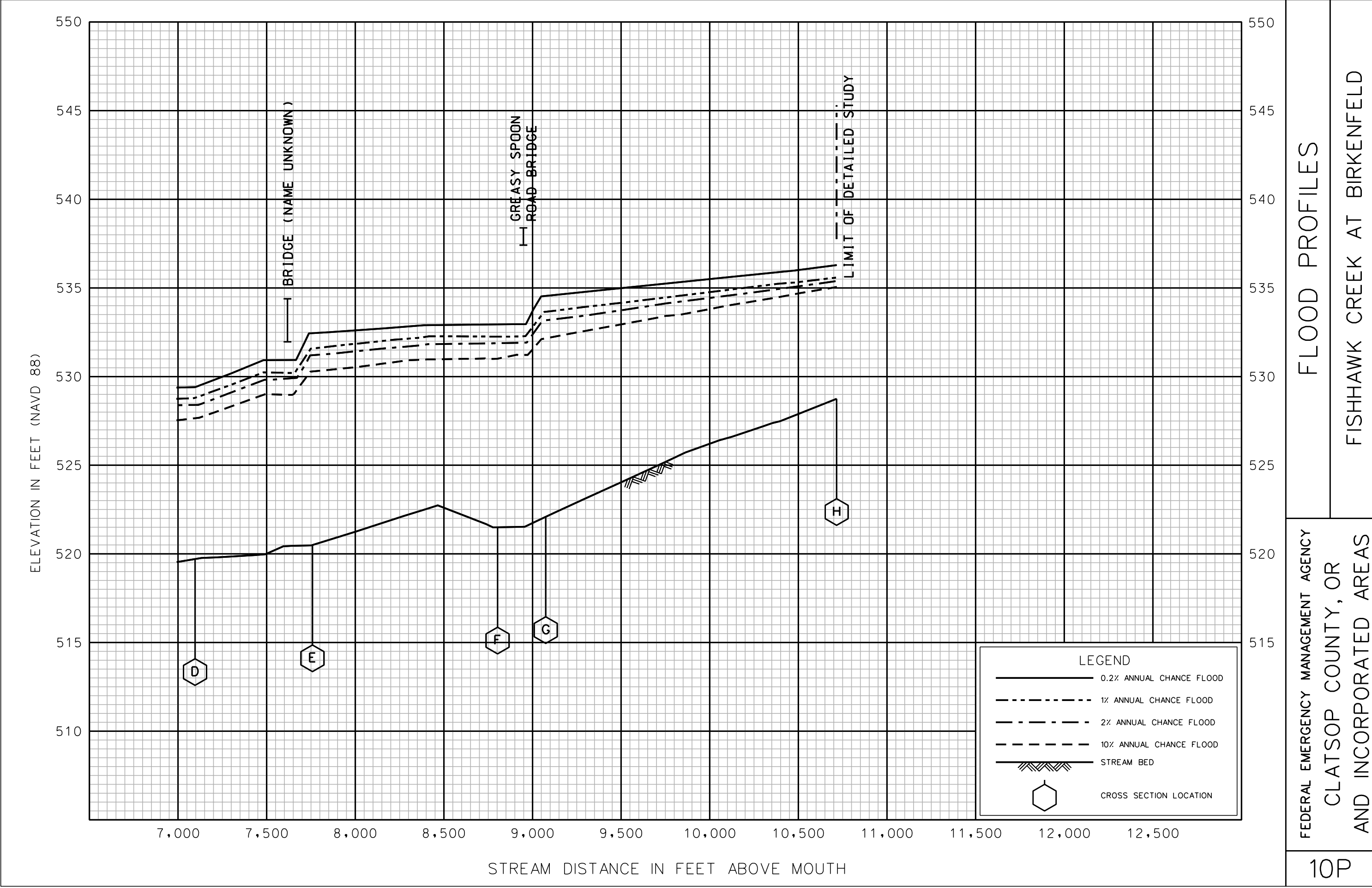
FLOOD PROFILES

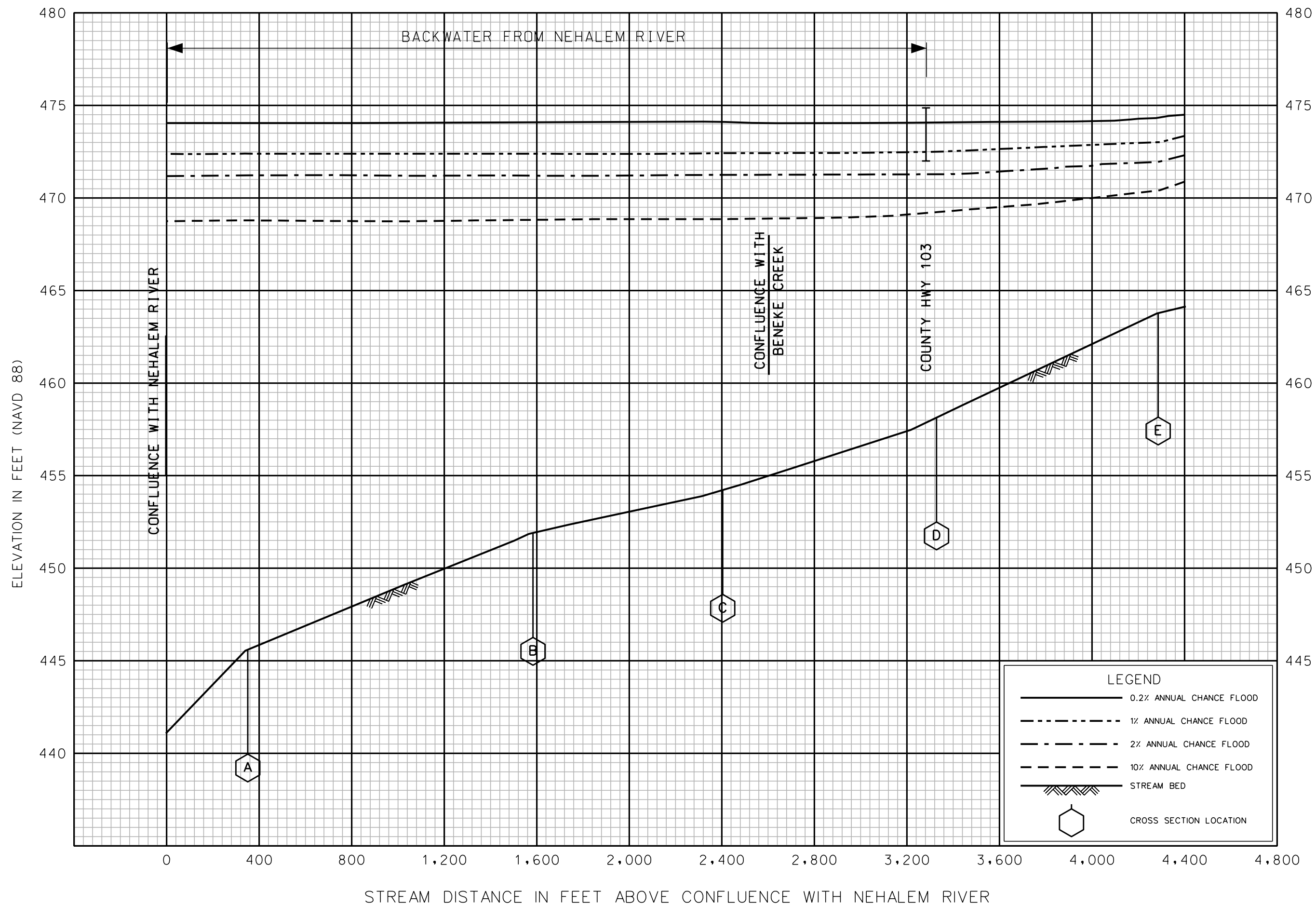
COW CREEK

FEDERAL EMERGENCY MANAGEMENT AGENCY
CLATSOP COUNTY, OR
AND INCORPORATED AREAS

08P



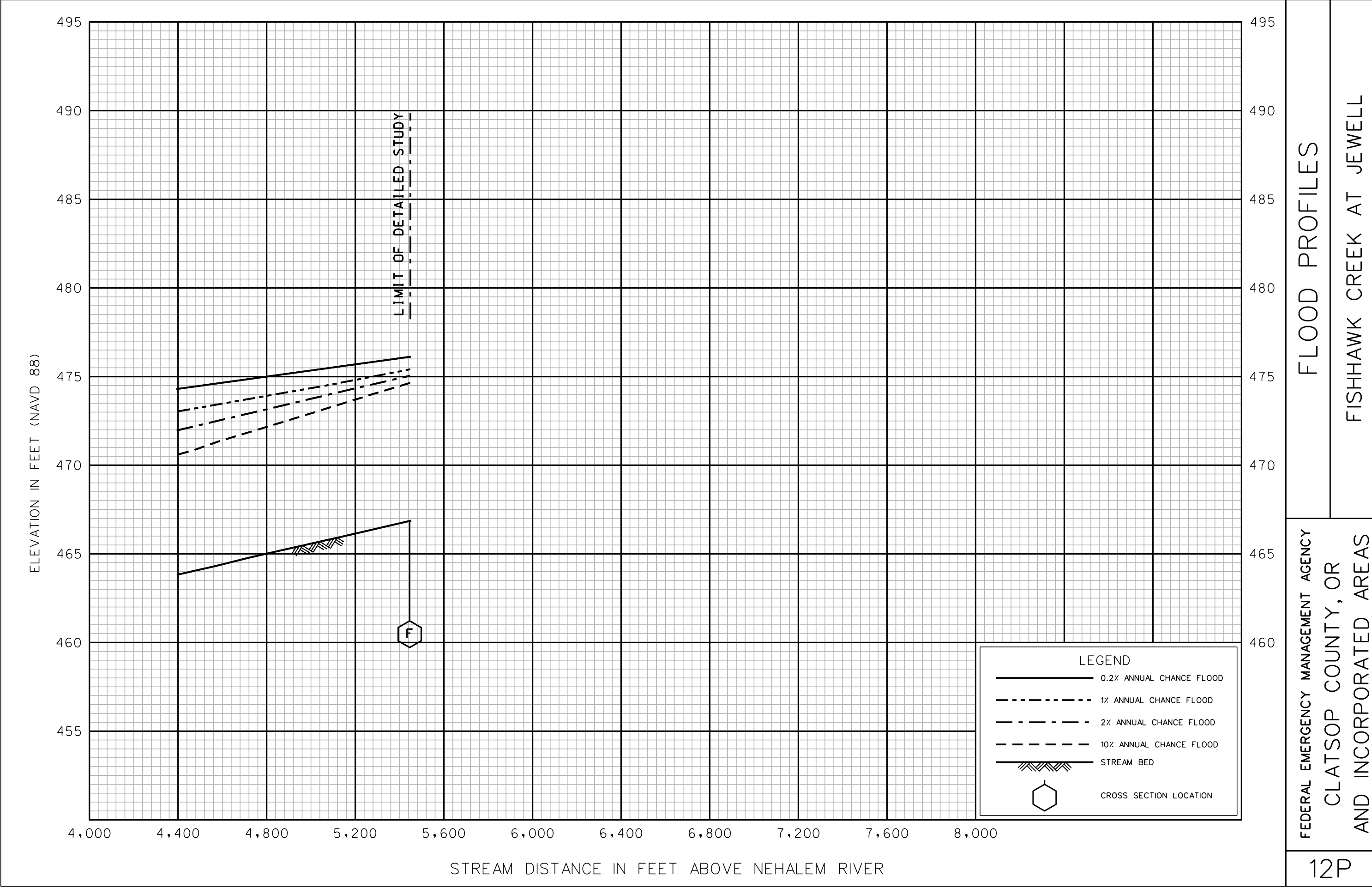


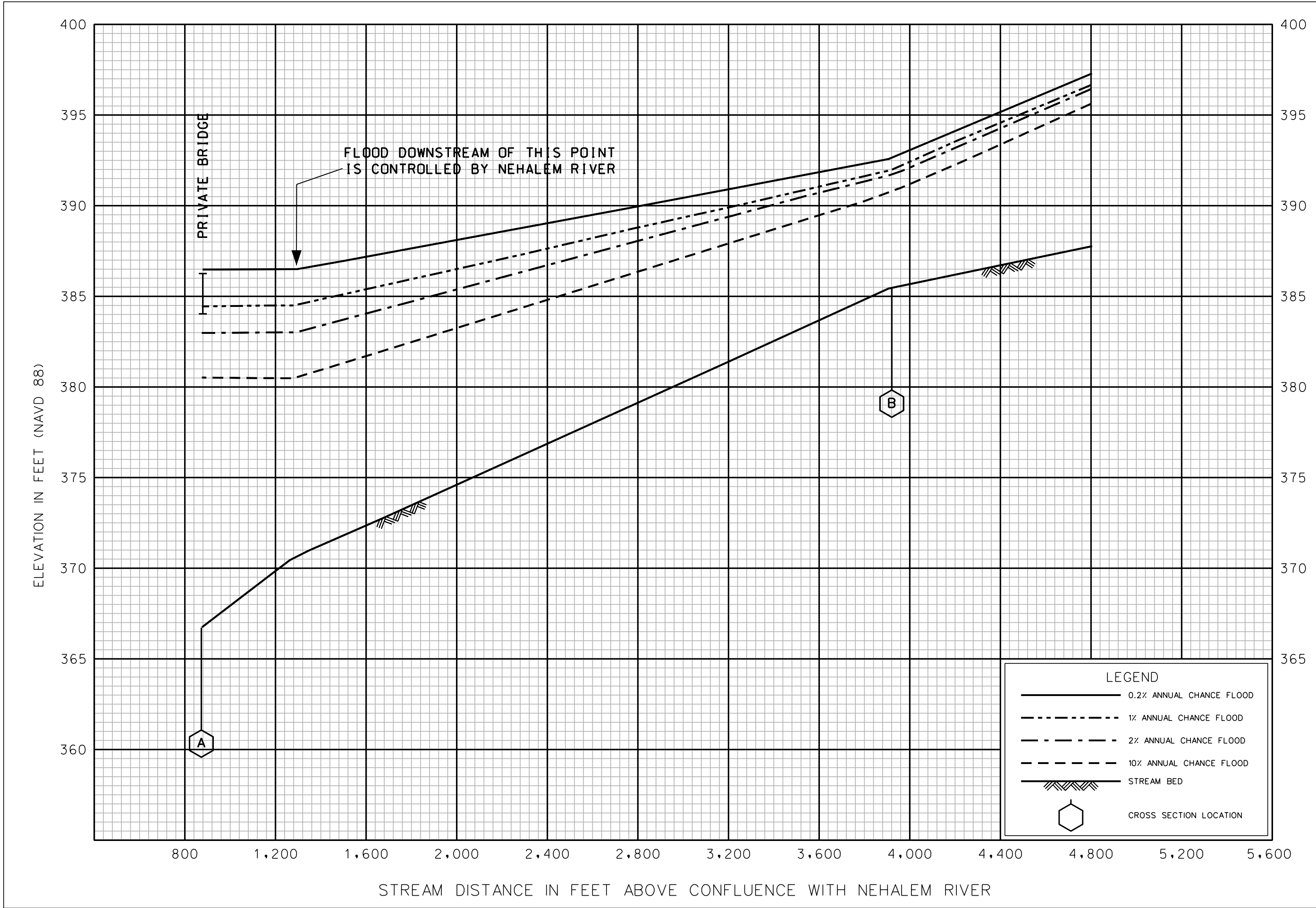


FLOOD PROFILES

FISHHAWK CREEK AT JEWELL

FEDERAL EMERGENCY MANAGEMENT AGENCY
CLATSOP COUNTY, OR
AND INCORPORATED AREAS

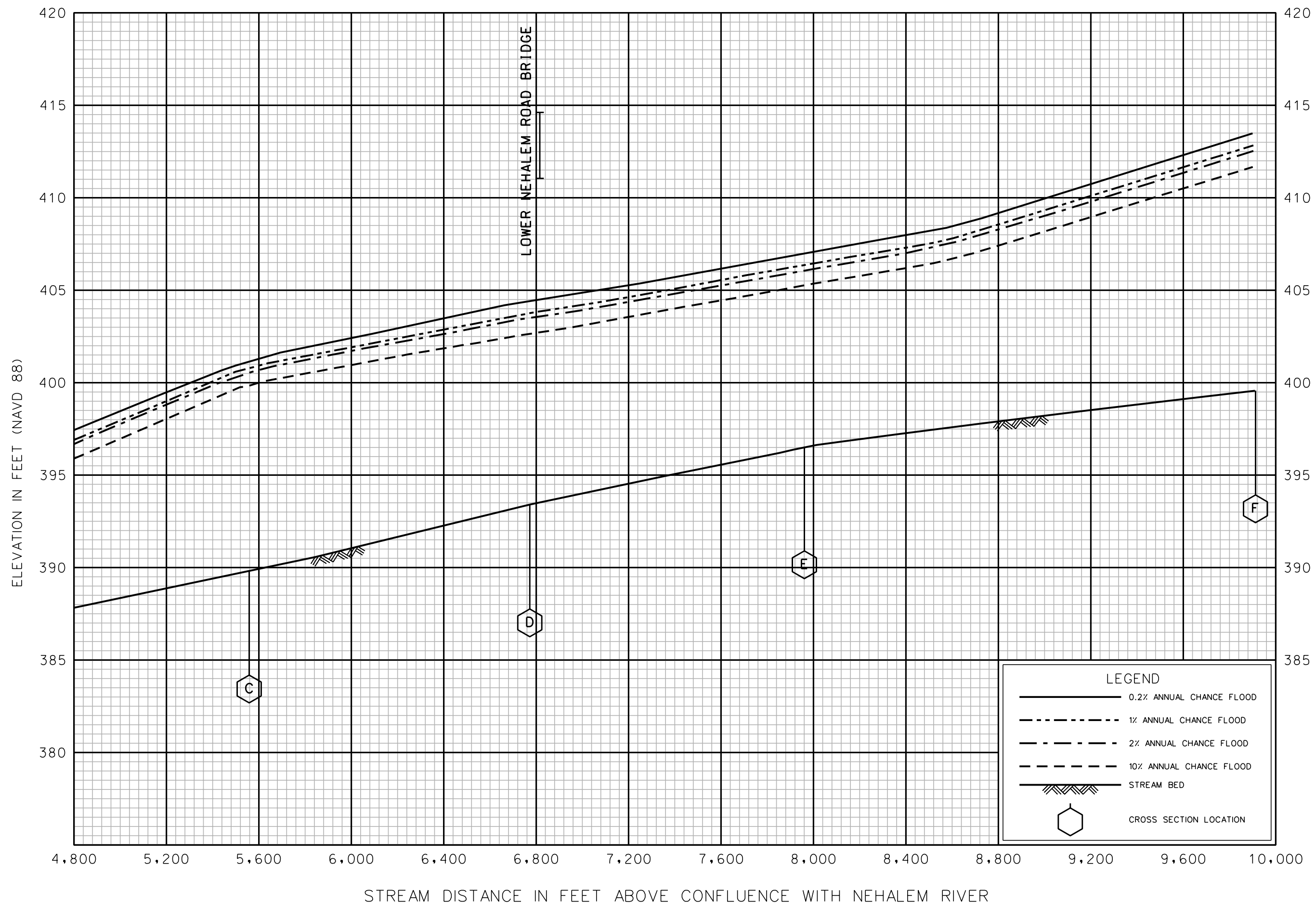




FLOOD PROFILES

HUMBUG CREEK

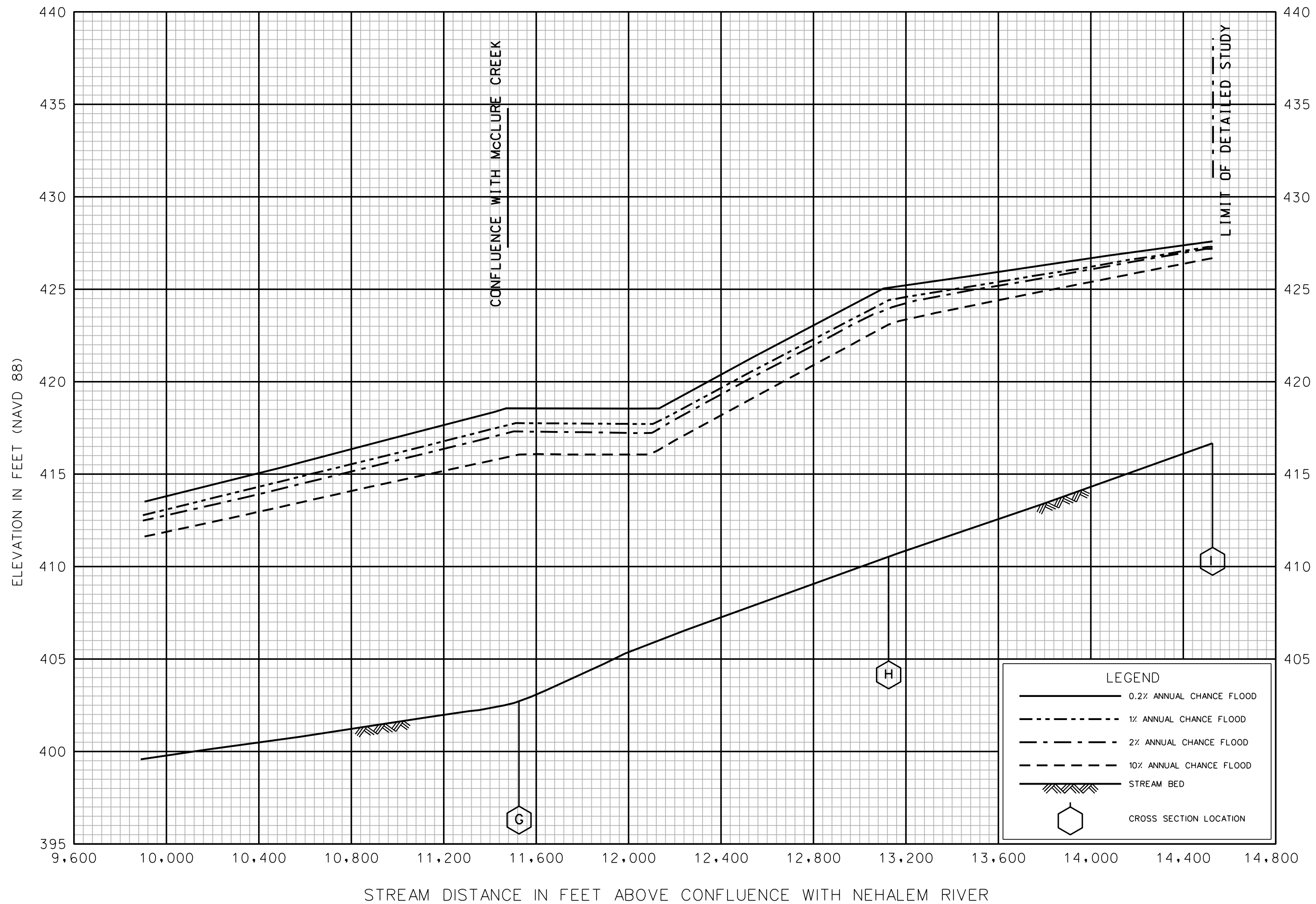
FEDERAL EMERGENCY MANAGEMENT AGENCY
CLATSOP COUNTY, OR
AND INCORPORATED AREAS



FLOOD PROFILES

HUMBUG CREEK

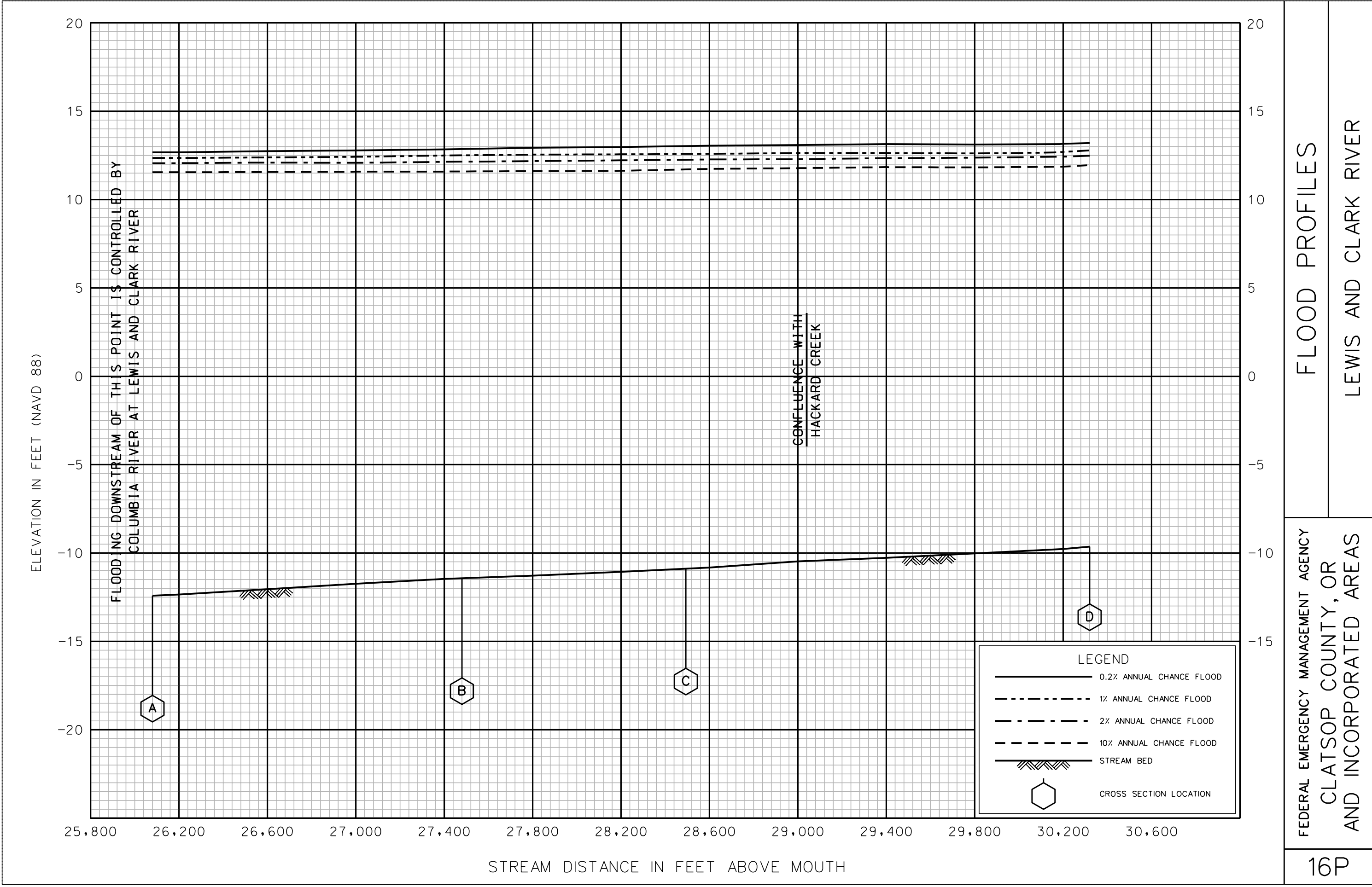
FEDERAL EMERGENCY MANAGEMENT AGENCY
CLATSOP COUNTY, OR
AND INCORPORATED AREAS

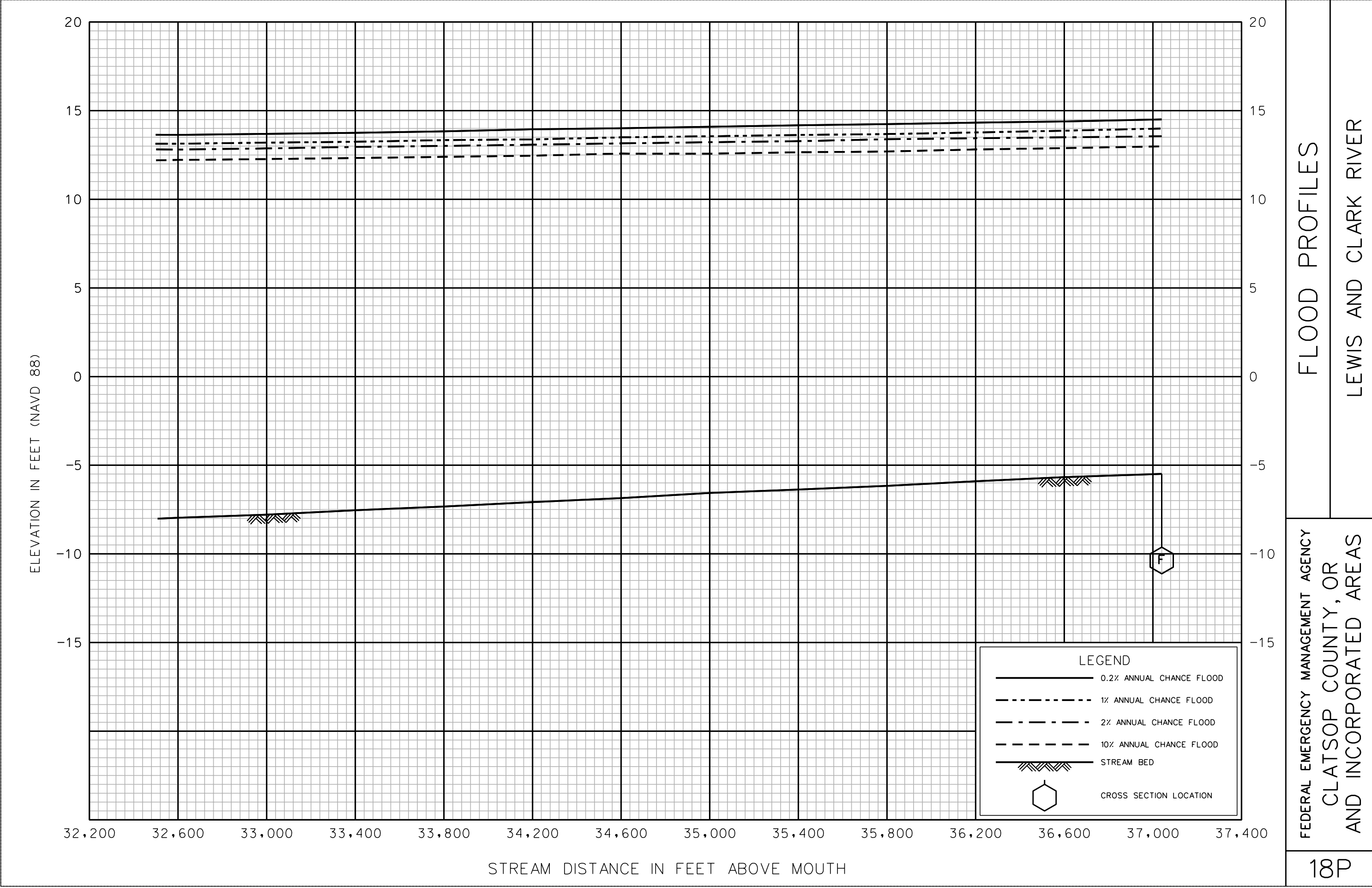


FLOOD PROFILES

HUMBUG CREEK

FEDERAL EMERGENCY MANAGEMENT AGENCY
CLATSOP COUNTY, OR
AND INCORPORATED AREAS

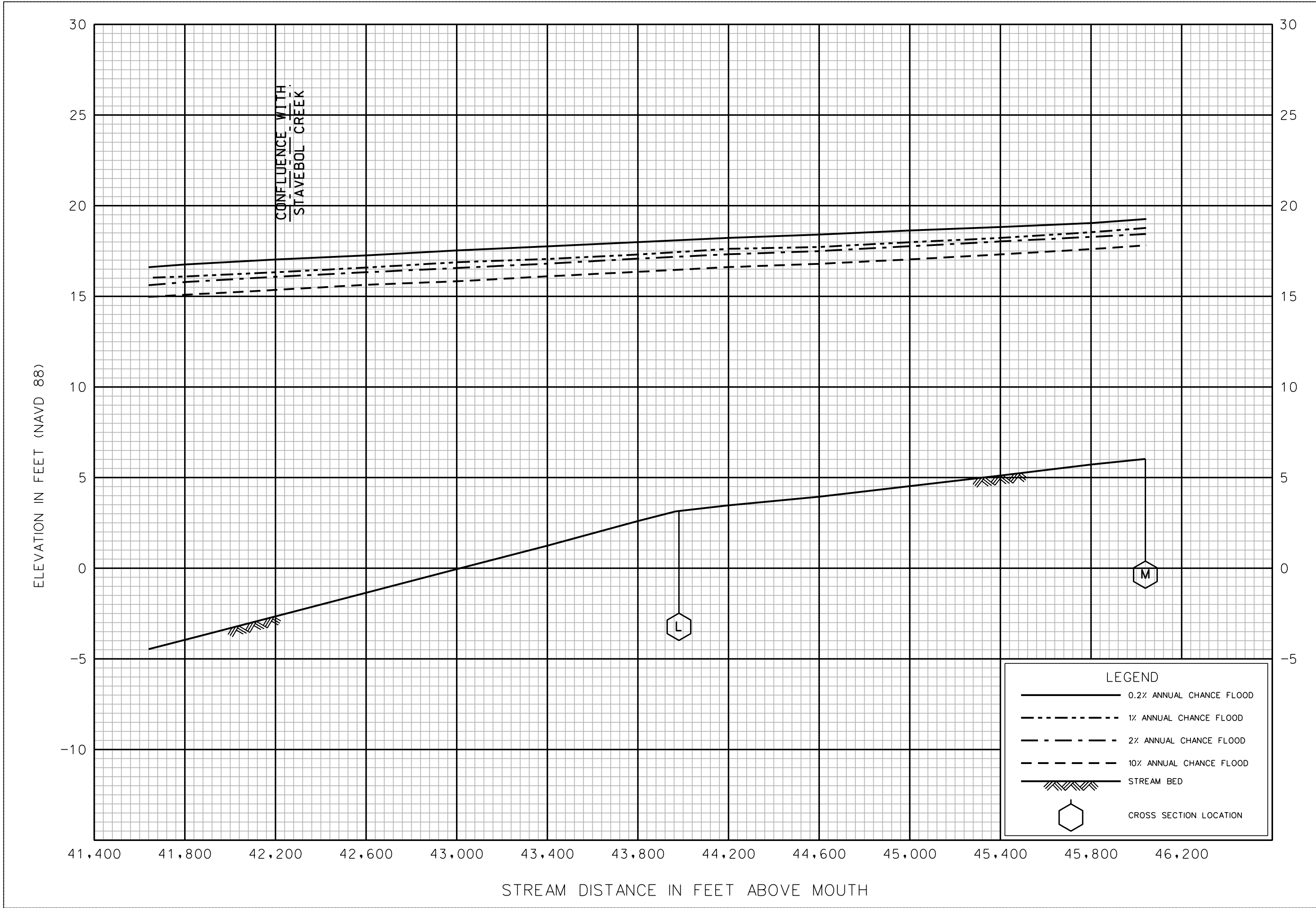




FLOOD PROFILES

LEWIS AND CLARK RIVER

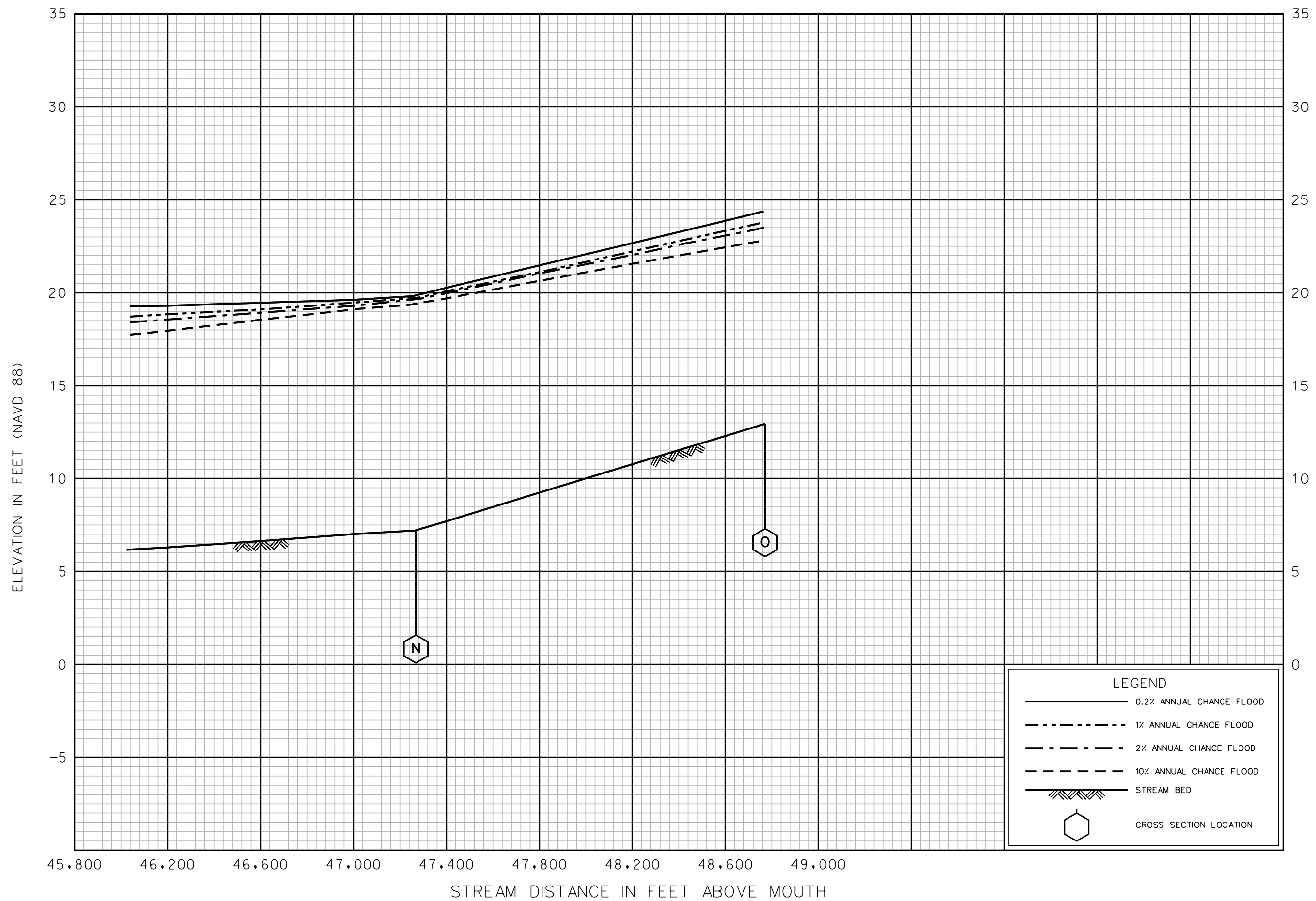
FEDERAL EMERGENCY MANAGEMENT AGENCY
CLATSOP COUNTY, OR
AND INCORPORATED AREAS



FLOOD PROFILES

LEWIS AND CLARK RIVER

FEDERAL EMERGENCY MANAGEMENT AGENCY
CLATSOP COUNTY, OR
AND INCORPORATED AREAS

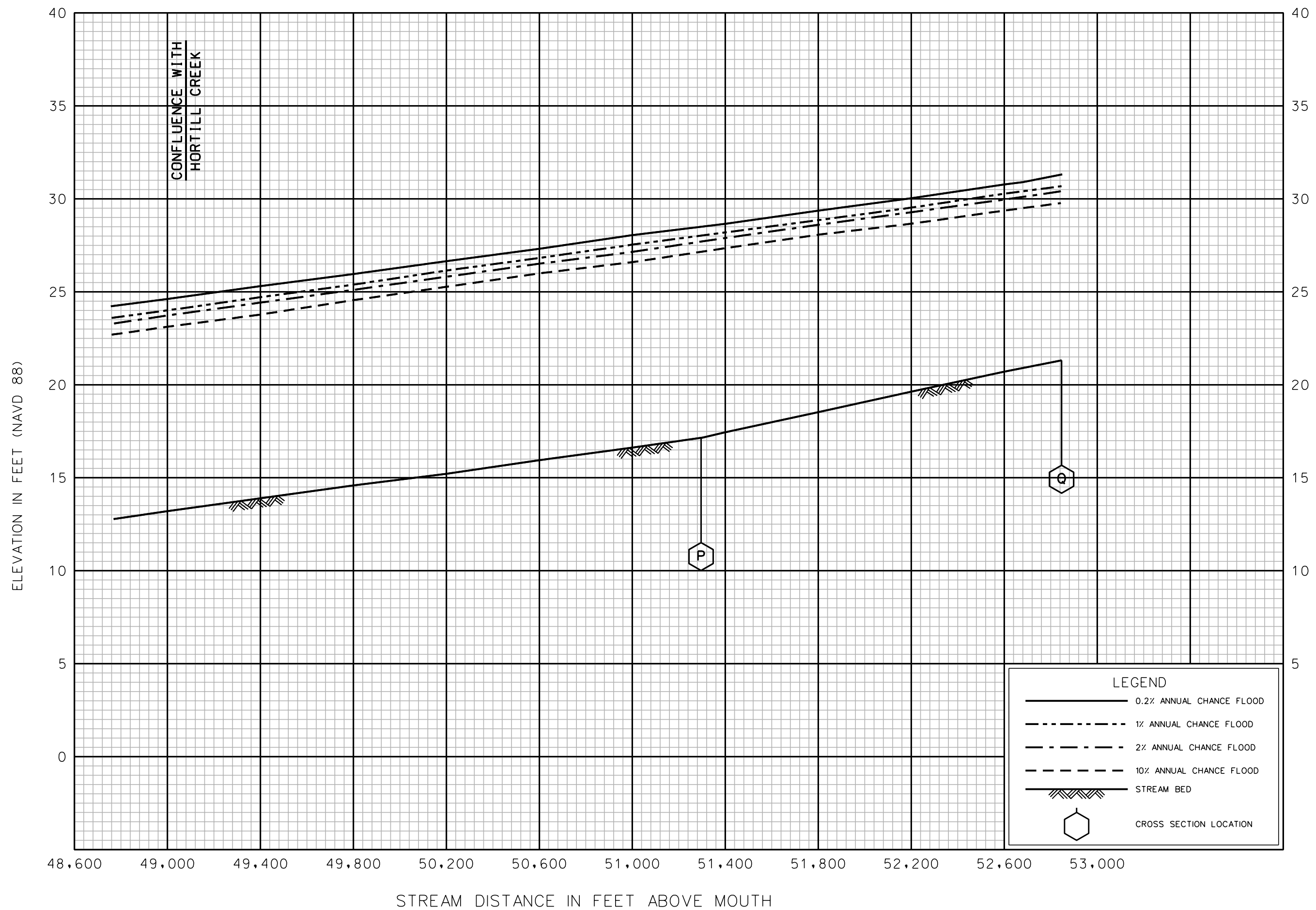


FLOOD PROFILES

LEWIS AND CLARK RIVER

FEDERAL EMERGENCY MANAGEMENT AGENCY
CLATSOP COUNTY, OR
AND INCORPORATED AREAS

21P

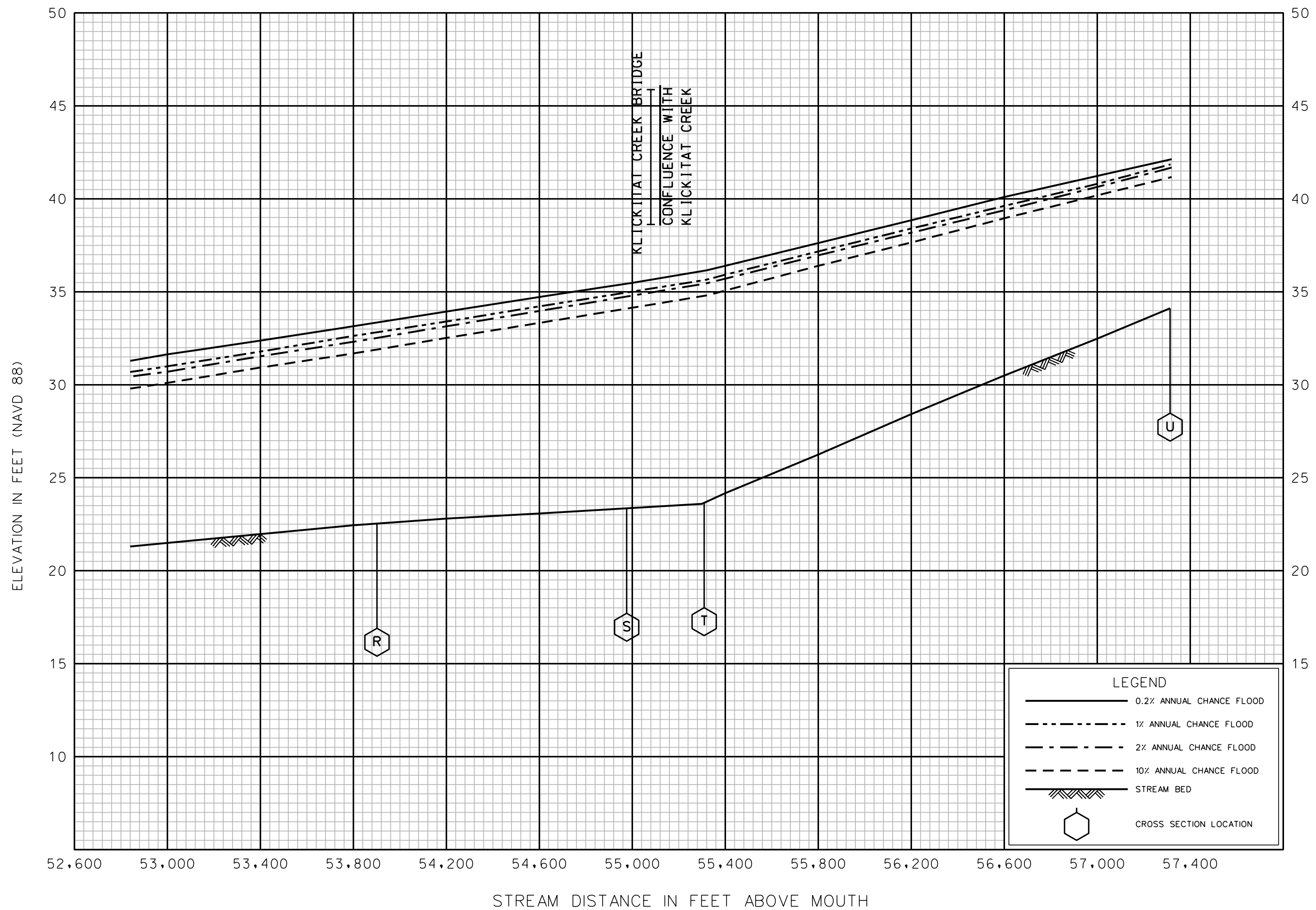


FLOOD PROFILES

LEWIS AND CLARK RIVER

FEDERAL EMERGENCY MANAGEMENT AGENCY
CLATSOP COUNTY, OR
AND INCORPORATED AREAS

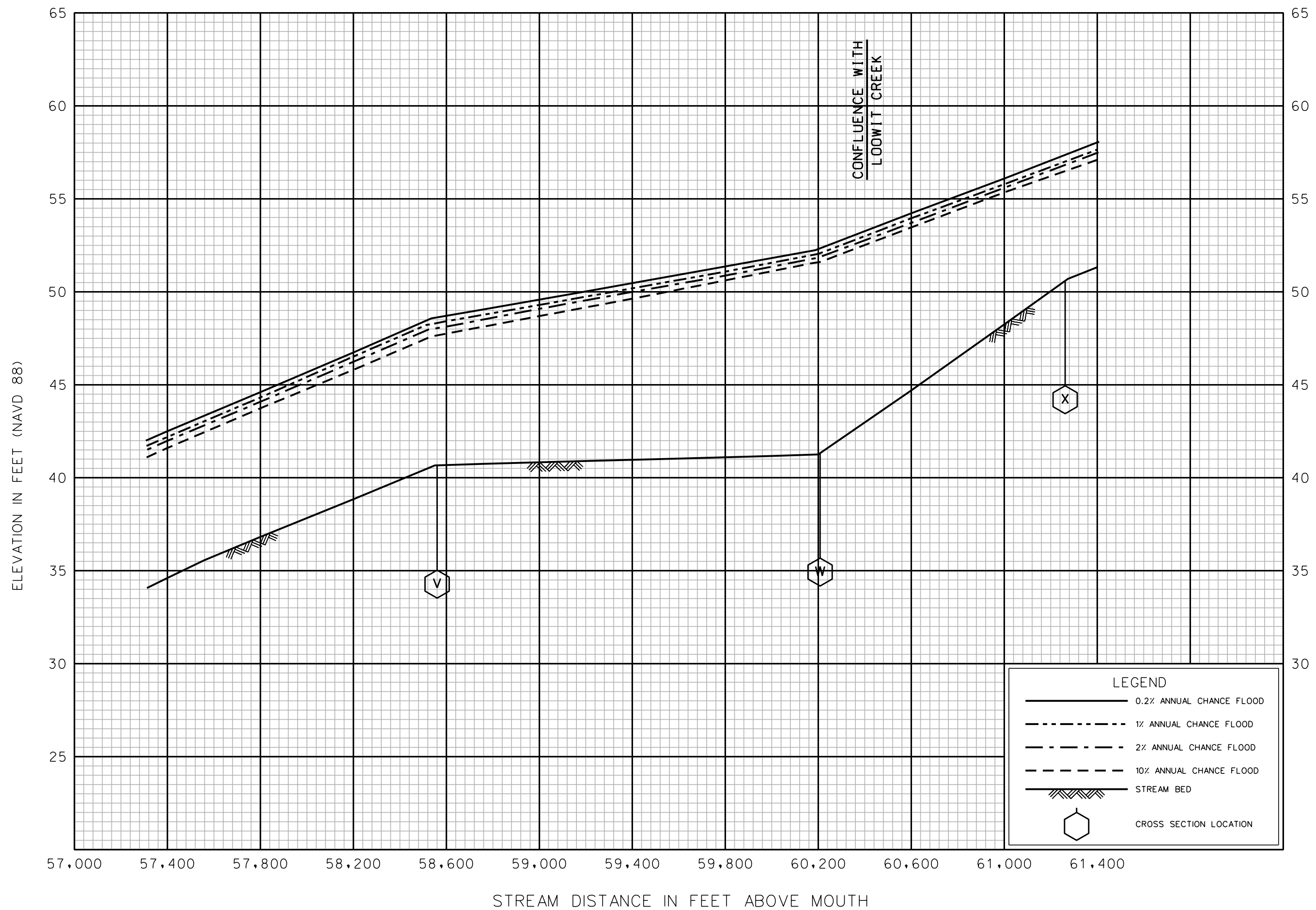
22P



FLOOD PROFILES

LEWIS AND CLARK RIVER

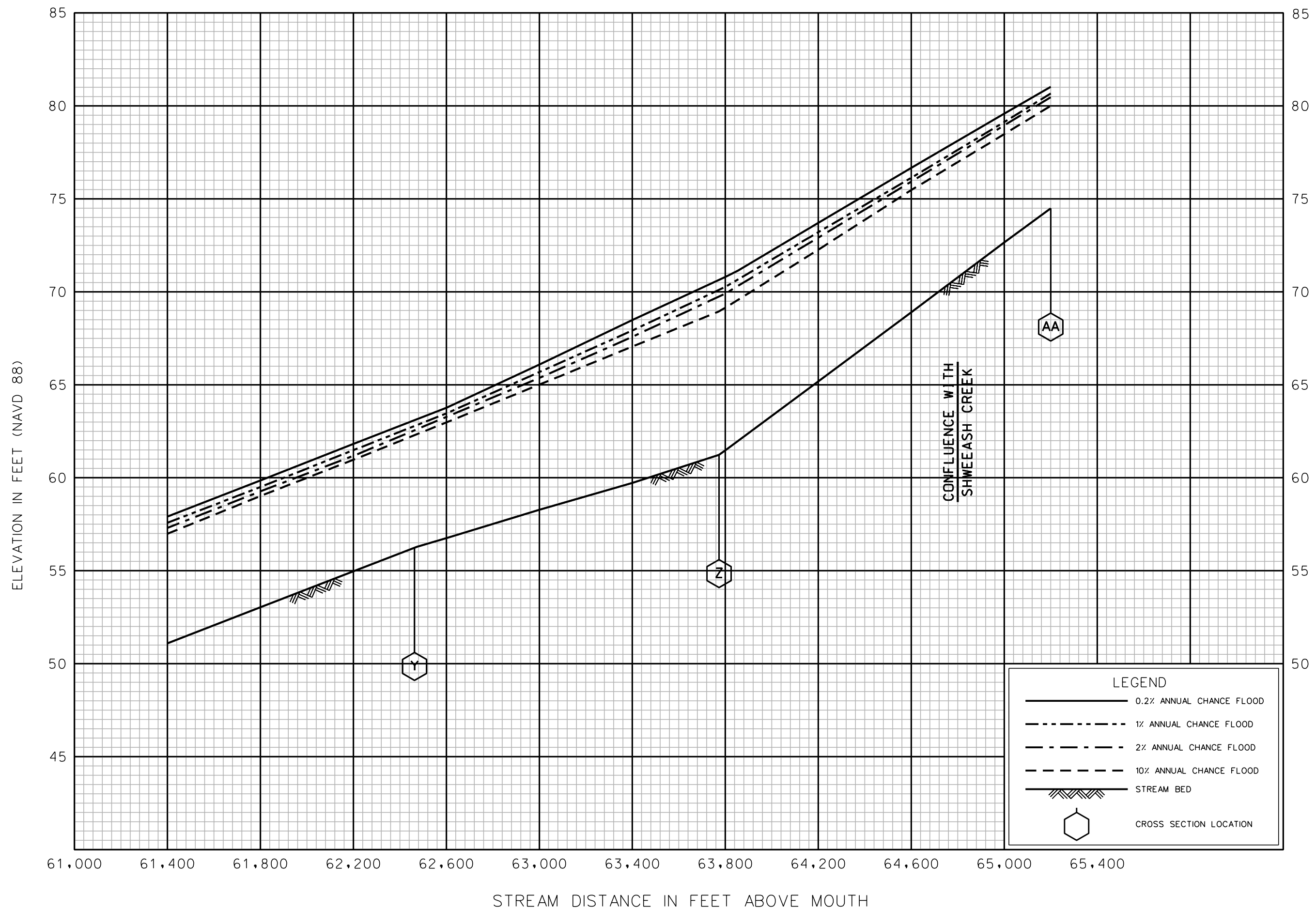
FEDERAL EMERGENCY MANAGEMENT AGENCY
CLATSOP COUNTY, OR
AND INCORPORATED AREAS



FLOOD PROFILES

LEWIS AND CLARK RIVER

FEDERAL EMERGENCY MANAGEMENT AGENCY
CLATSOP COUNTY, OR
AND INCORPORATED AREAS

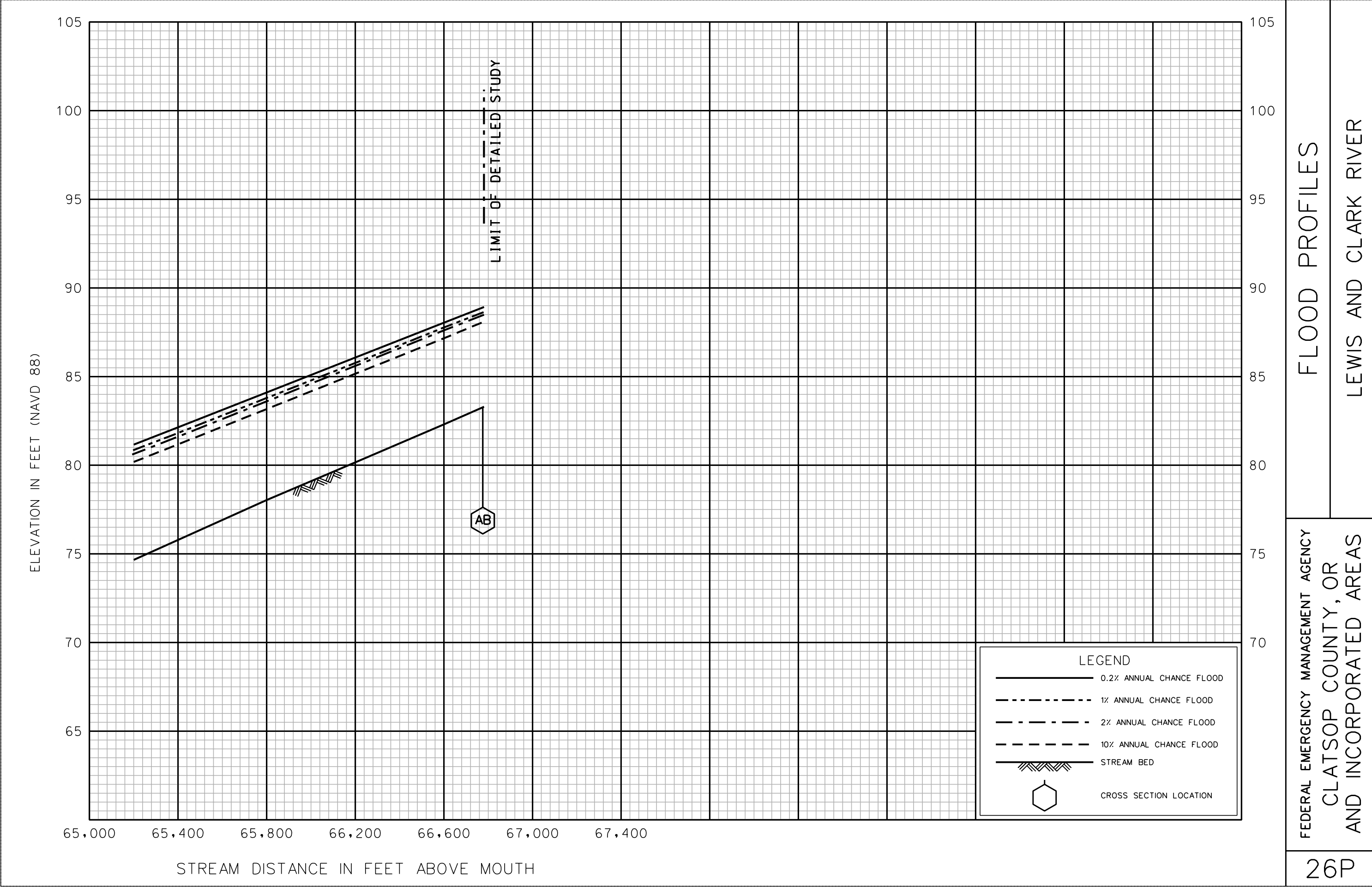


FLOOD PROFILES

LEWIS AND CLARK RIVER

FEDERAL EMERGENCY MANAGEMENT AGENCY
CLATSOP COUNTY, OR
AND INCORPORATED AREAS

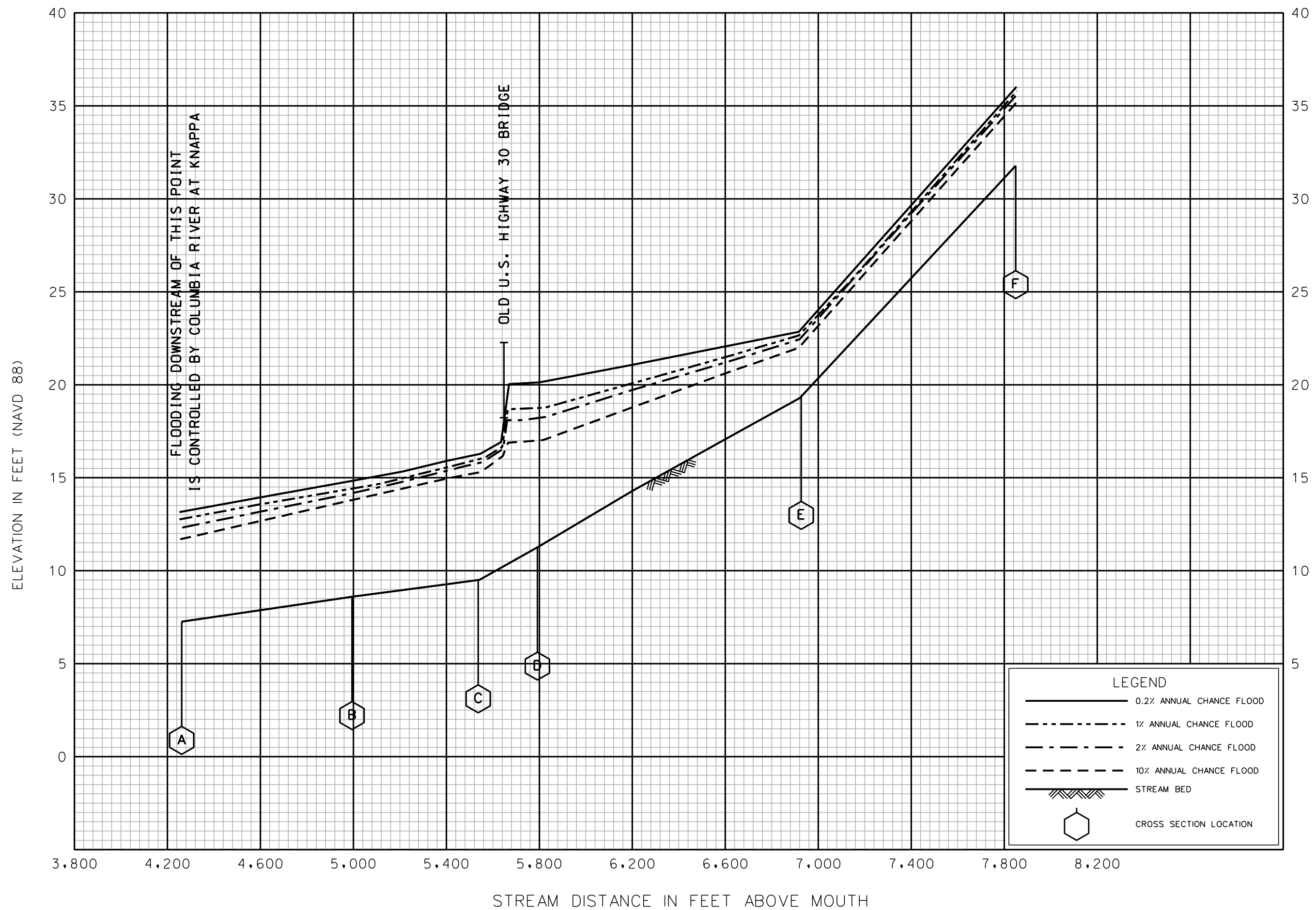
25P



FLOOD PROFILES

LEWIS AND CLARK RIVER

FEDERAL EMERGENCY MANAGEMENT AGENCY
CLATSOP COUNTY, OR
AND INCORPORATED AREAS



FLOODING DOWNSTREAM OF THIS POINT
IS CONTROLLED BY COLUMBIA RIVER AT KNAPPA

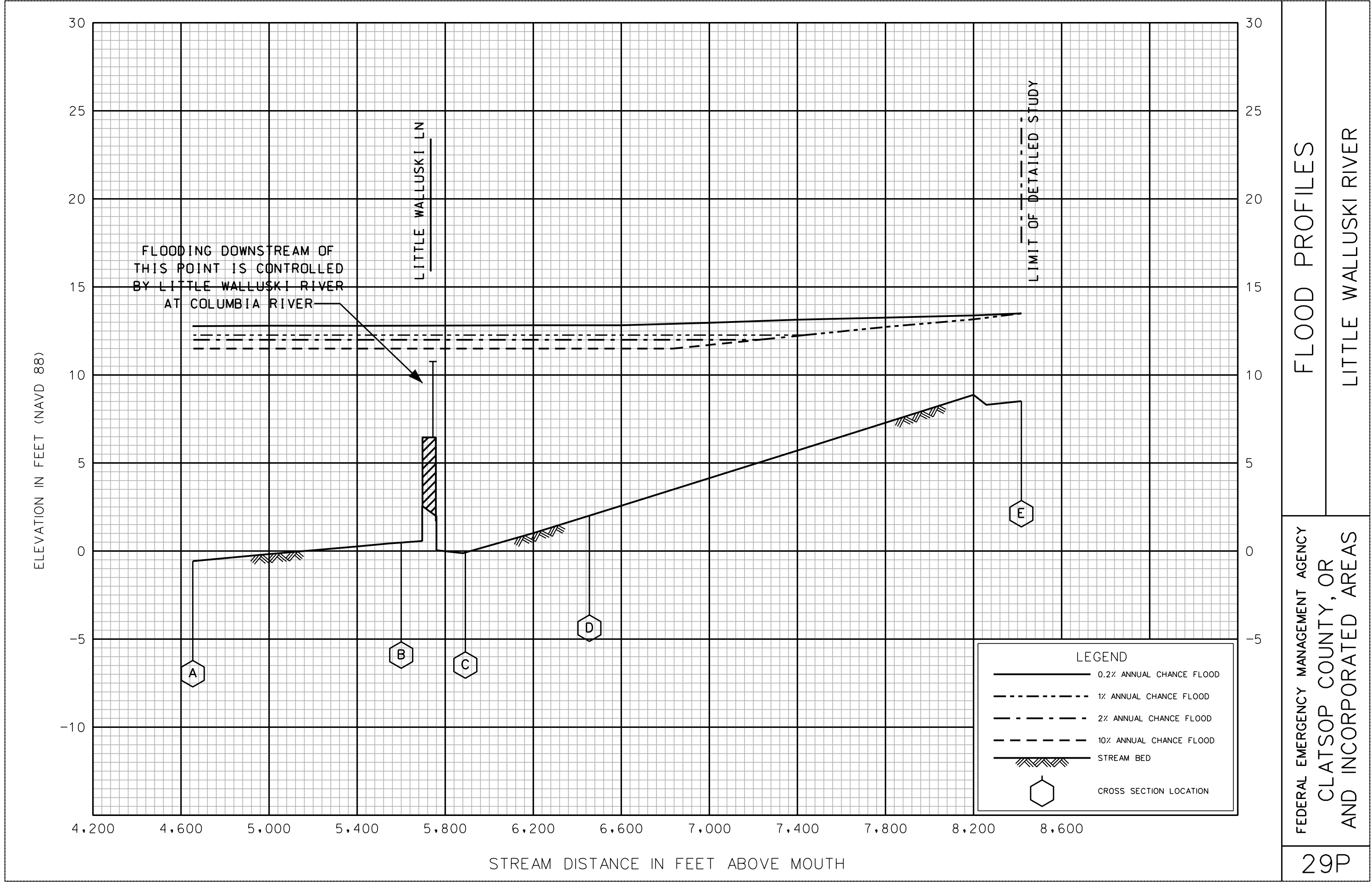
OLD U.S. HIGHWAY 30 BRIDGE

FEDERAL EMERGENCY MANAGEMENT AGENCY
CLATSOP COUNTY, OR
AND INCORPORATED AREAS

FLOOD PROFILES

LITTLE CREEK

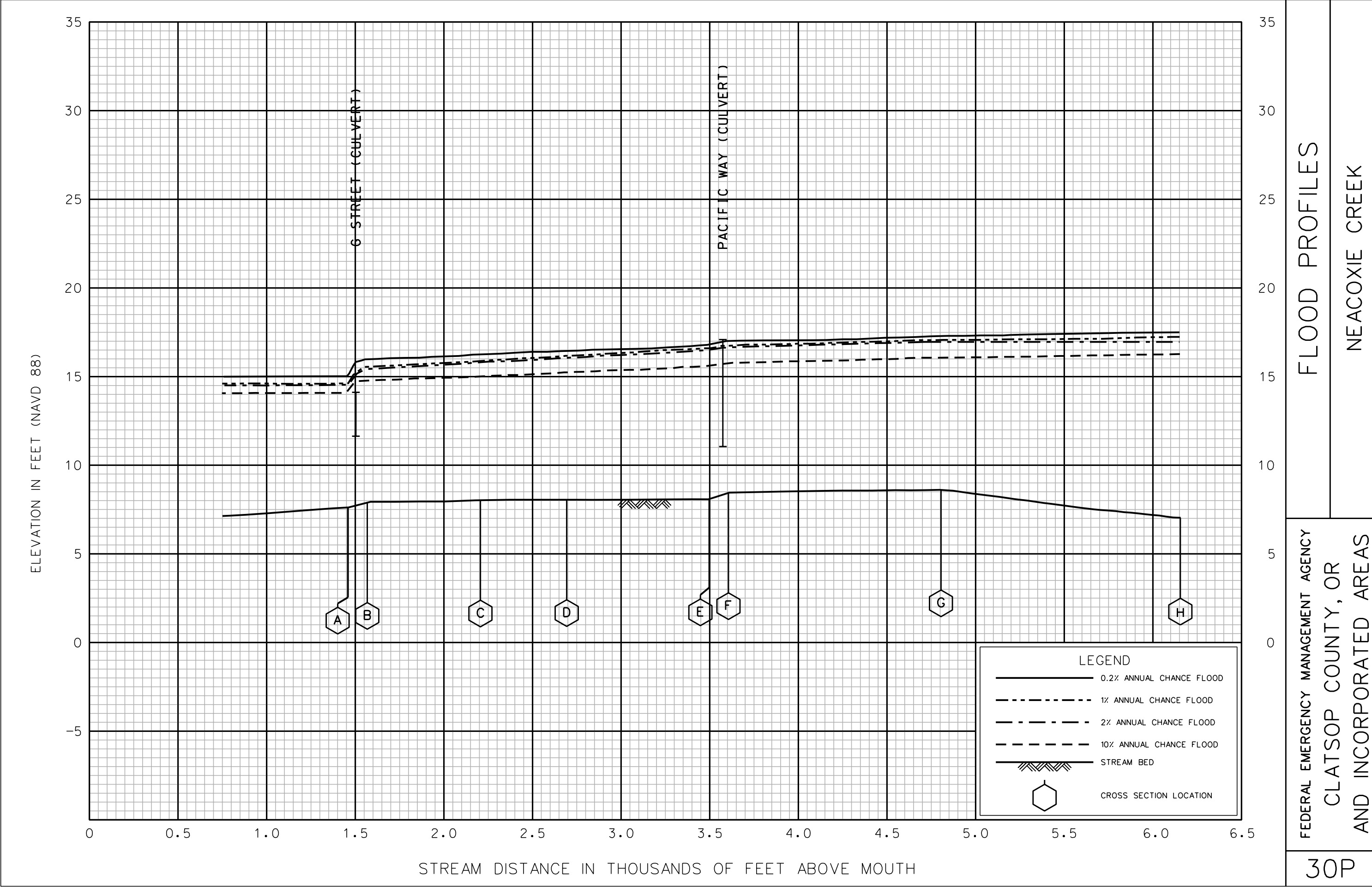
27P



FLOOD PROFILES

LITTLE WALLUSKI RIVER

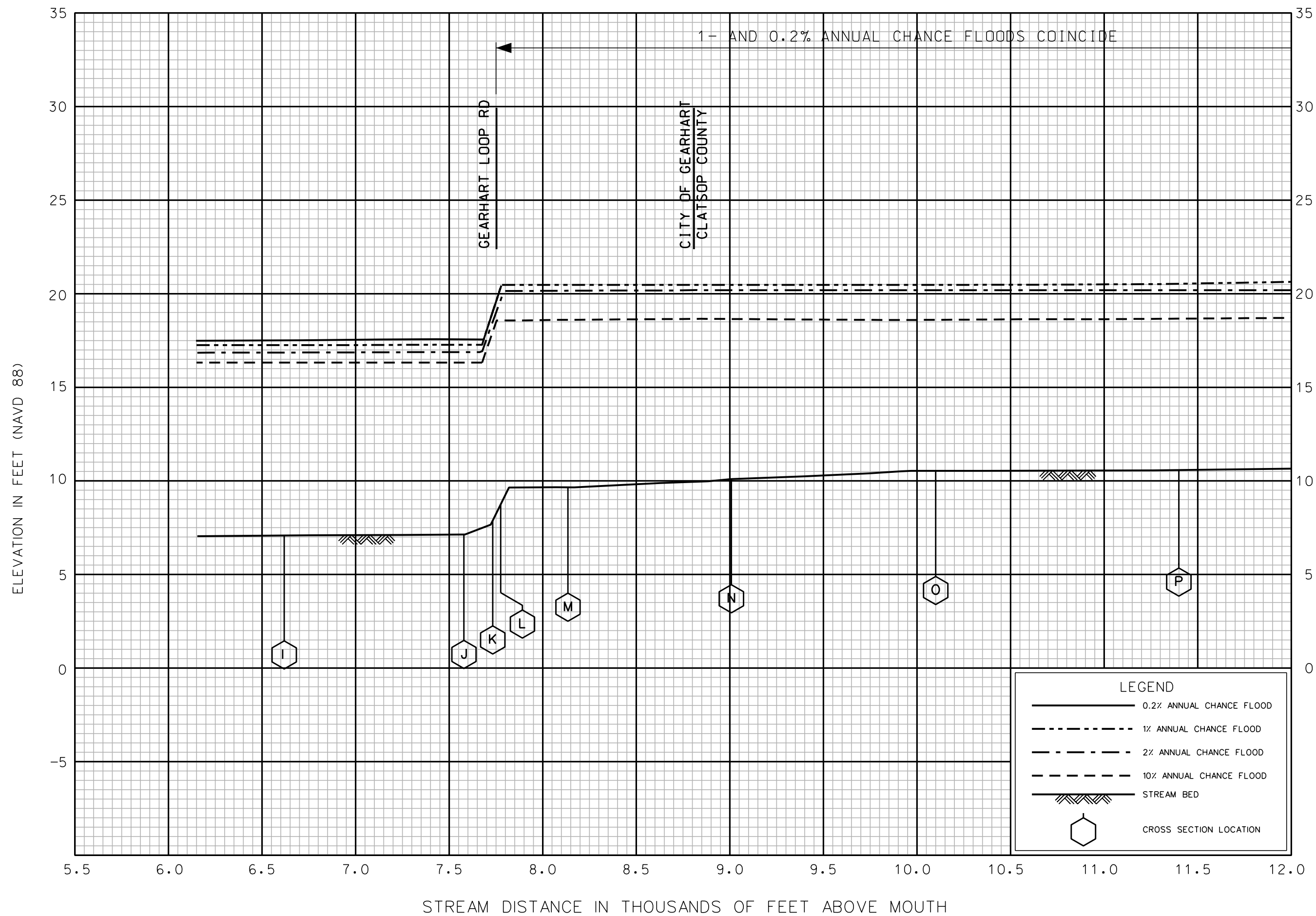
FEDERAL EMERGENCY MANAGEMENT AGENCY
CLATSOP COUNTY, OR
AND INCORPORATED AREAS



FLOOD PROFILES

NEACOXIE CREEK

FEDERAL EMERGENCY MANAGEMENT AGENCY
CLATSOP COUNTY, OR
AND INCORPORATED AREAS

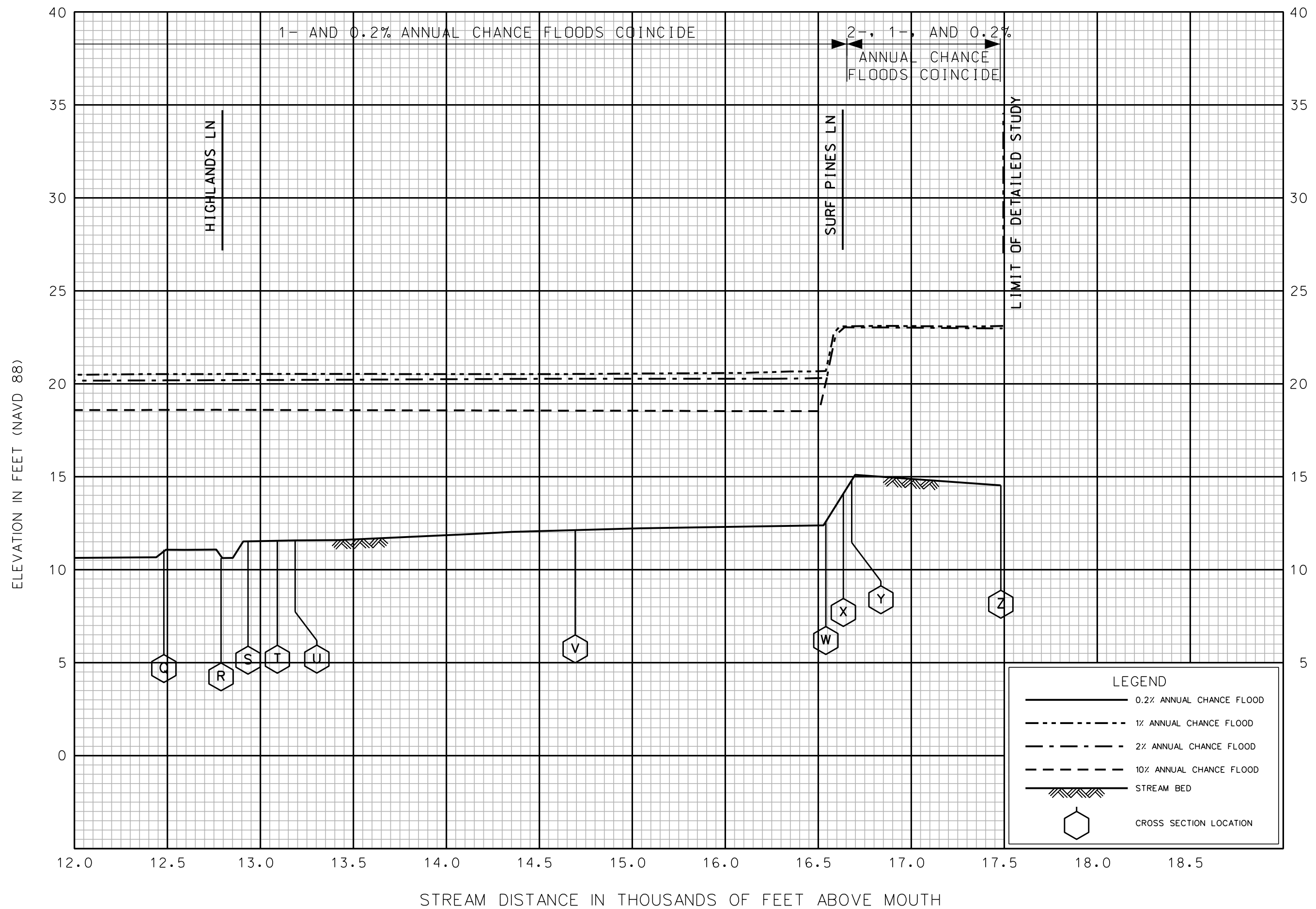


FLOOD PROFILES

NEACOXIE CREEK

FEDERAL EMERGENCY MANAGEMENT AGENCY
CLATSOP COUNTY, OR
AND INCORPORATED AREAS

31P

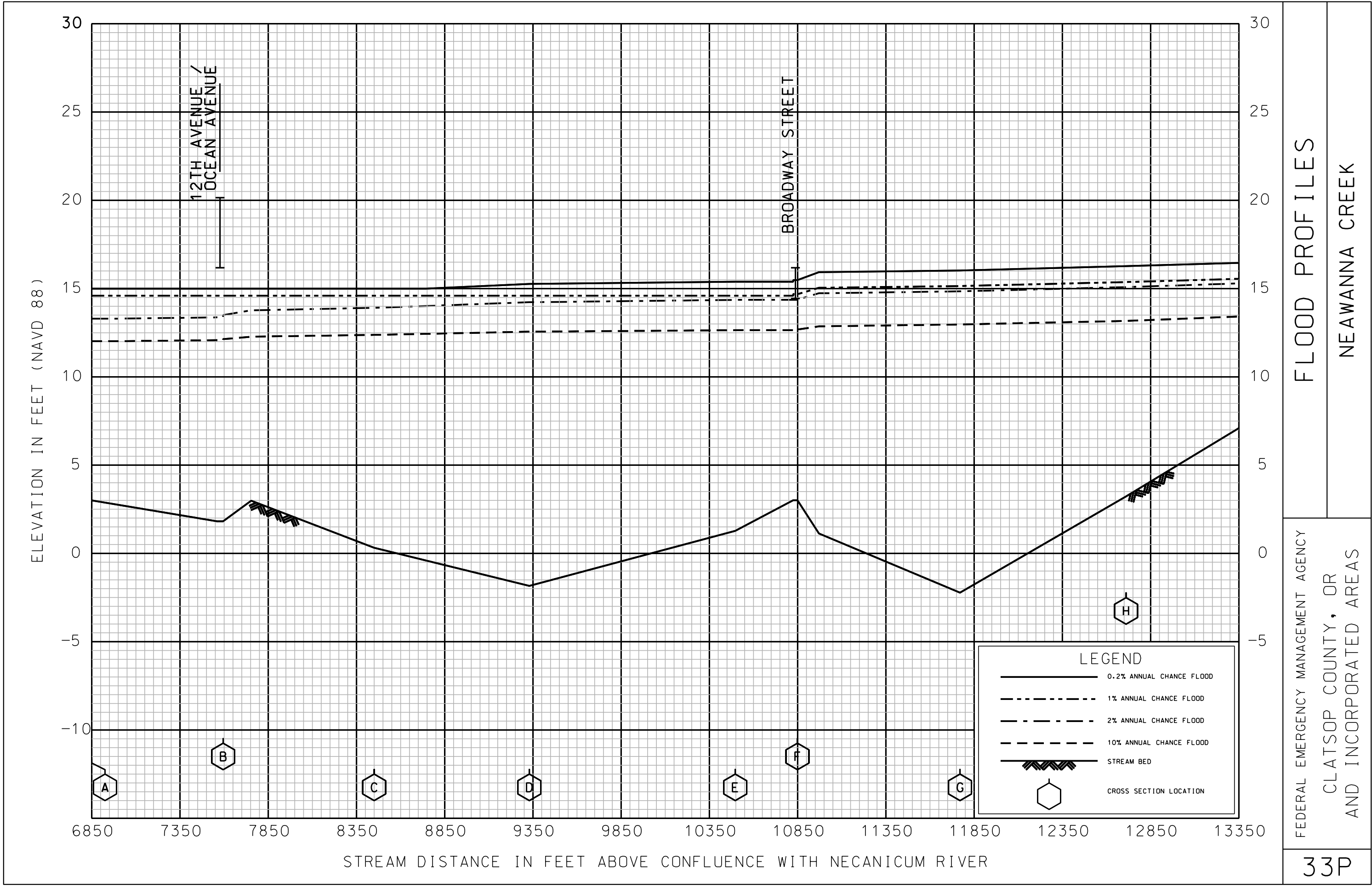


FLOOD PROFILES

NEACOXIE CREEK

FEDERAL EMERGENCY MANAGEMENT AGENCY
CLATSOP COUNTY, OR
AND INCORPORATED AREAS

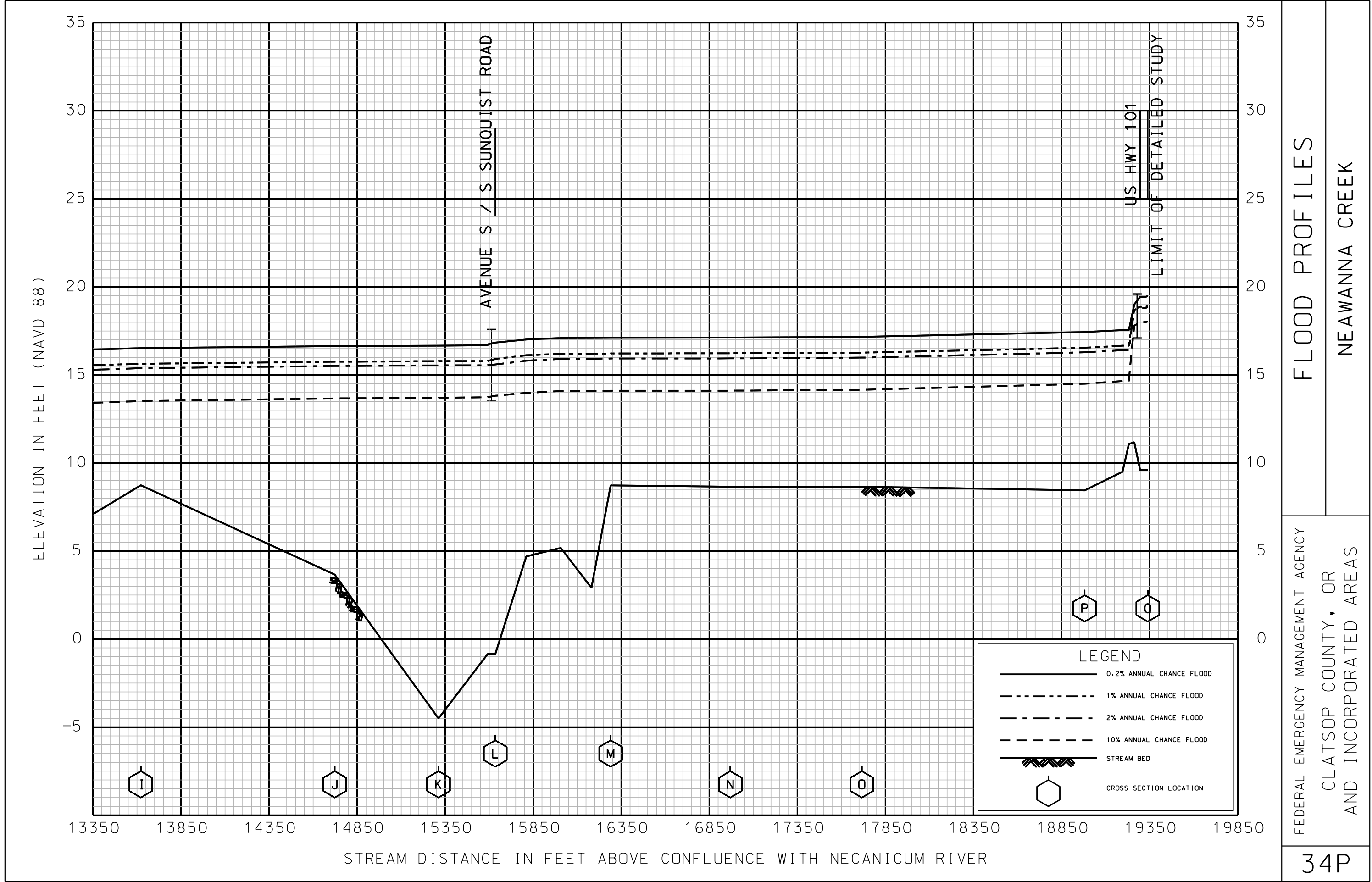
32P

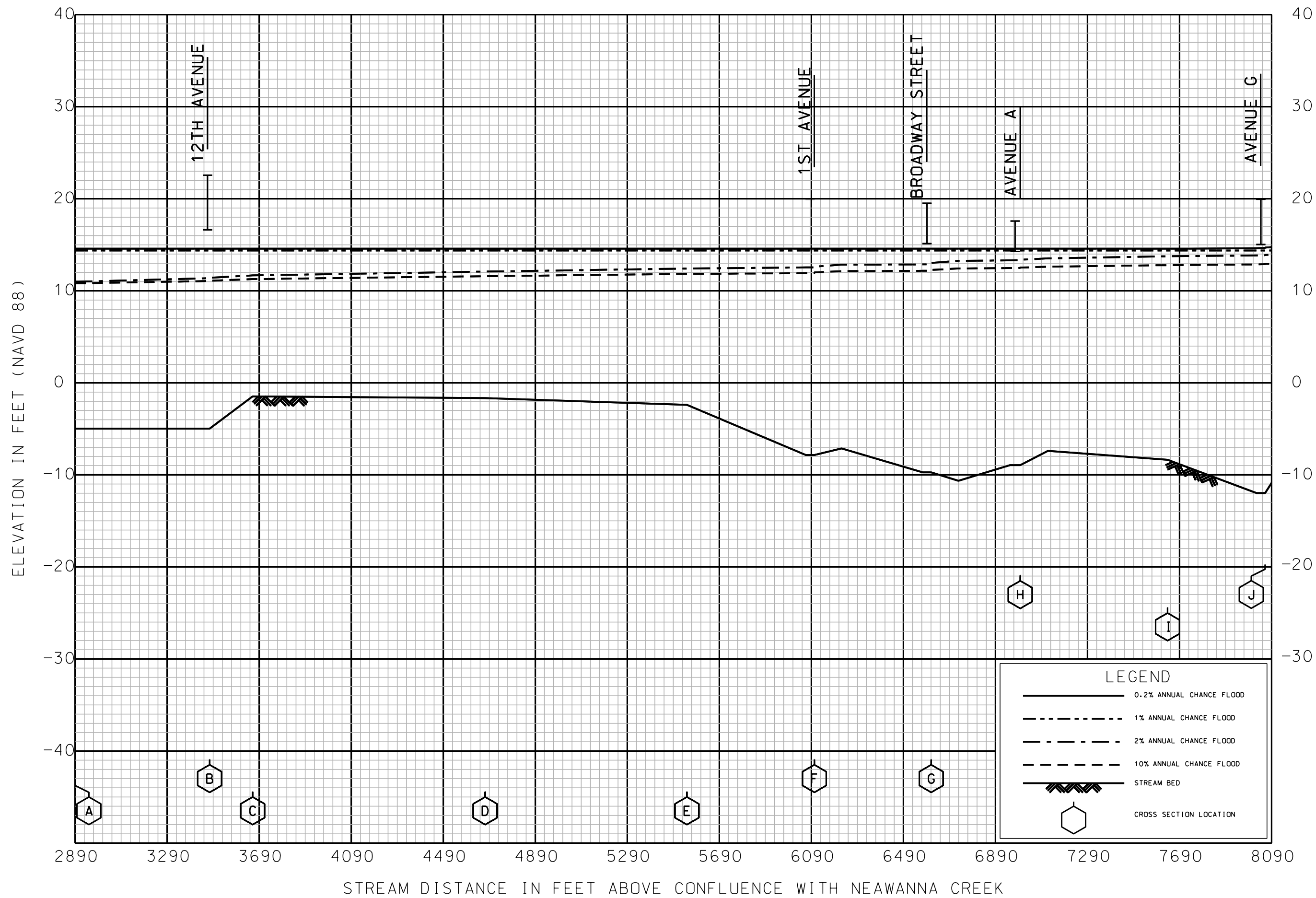


FLOOD PROFILES

NEAWANNA CREEK

FEDERAL EMERGENCY MANAGEMENT AGENCY
CLATSOP COUNTY, OR
AND INCORPORATED AREAS



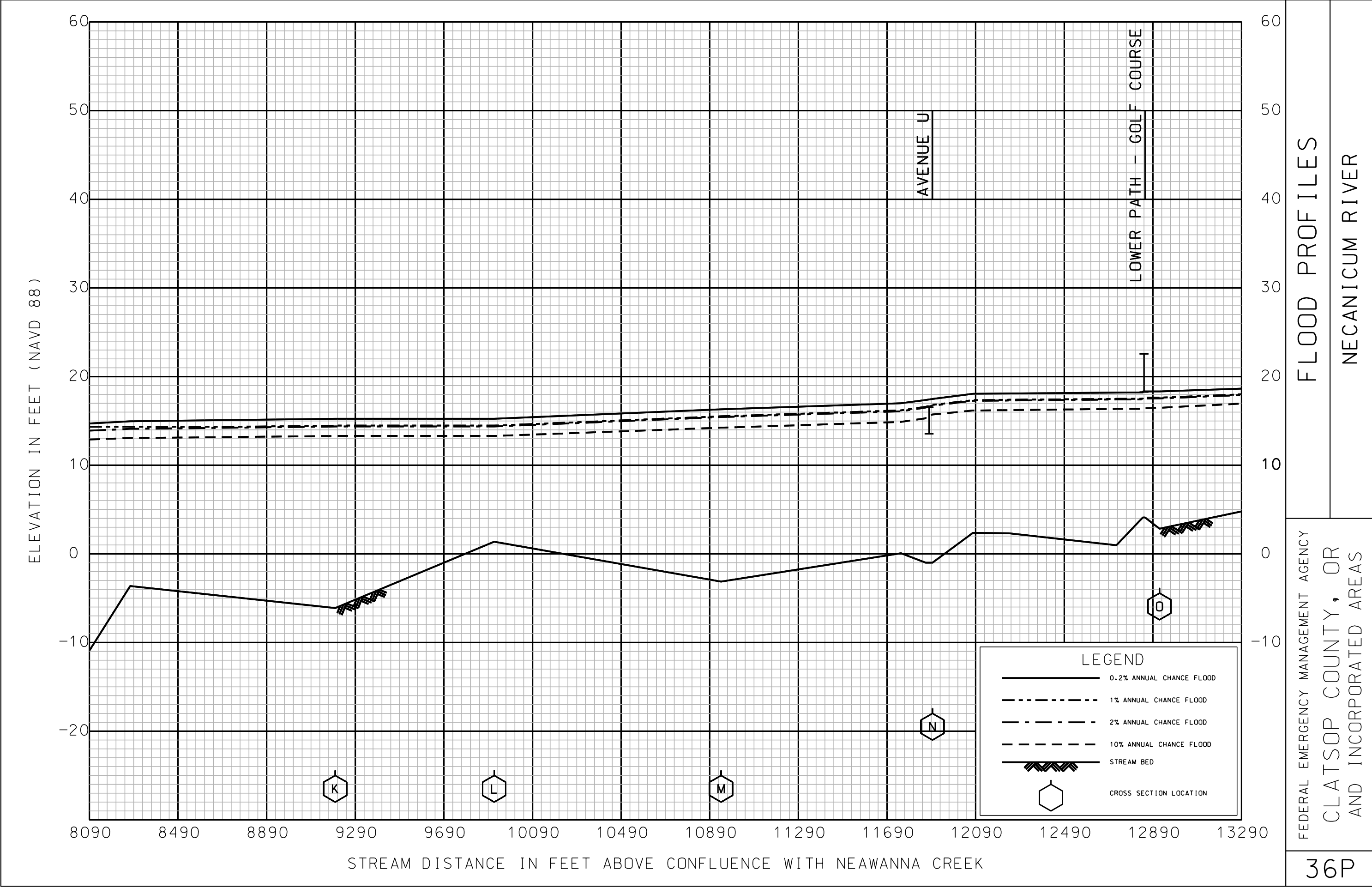


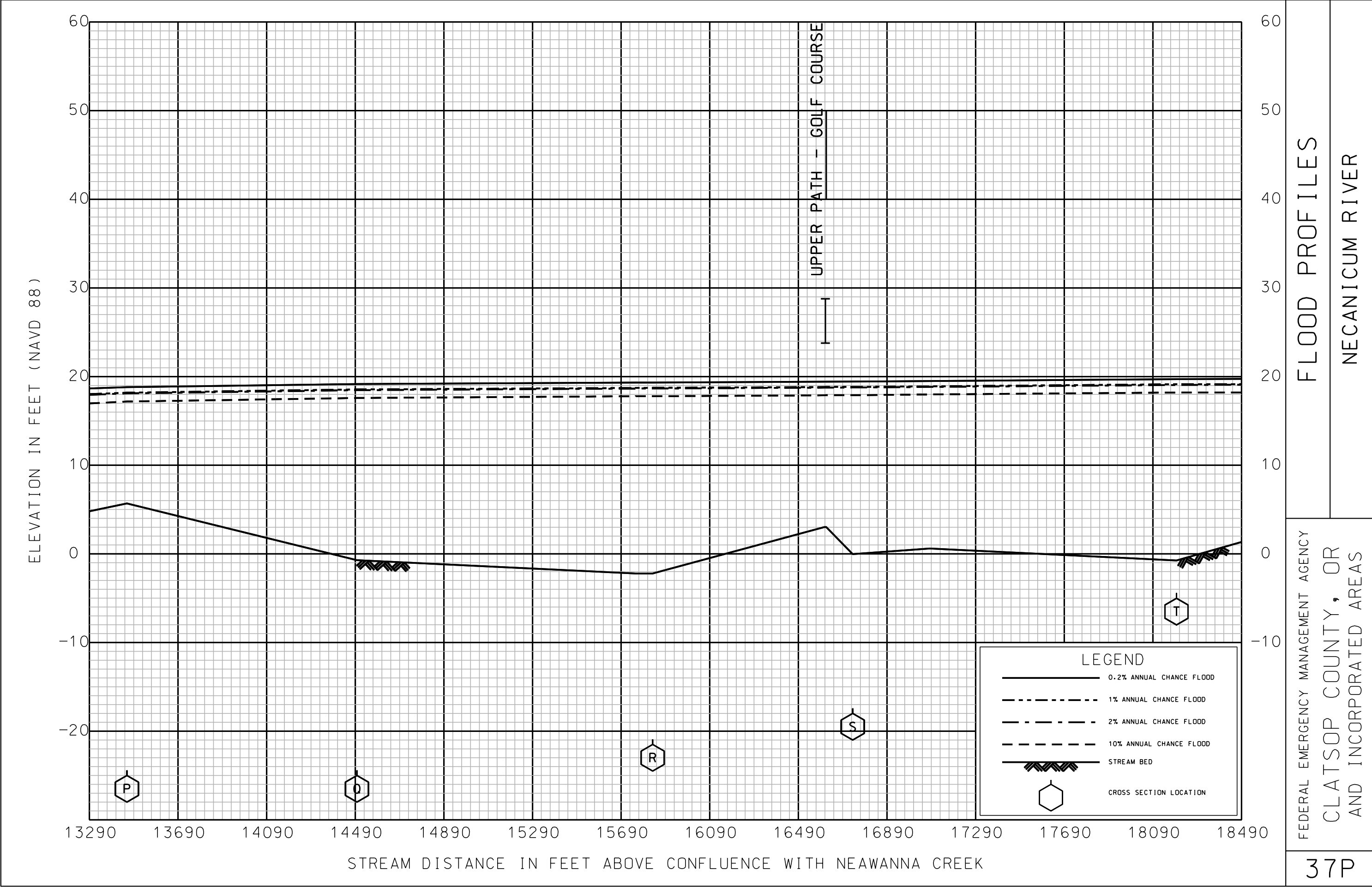
FLOOD PROFILES

NECANICUM RIVER

FEDERAL EMERGENCY MANAGEMENT AGENCY

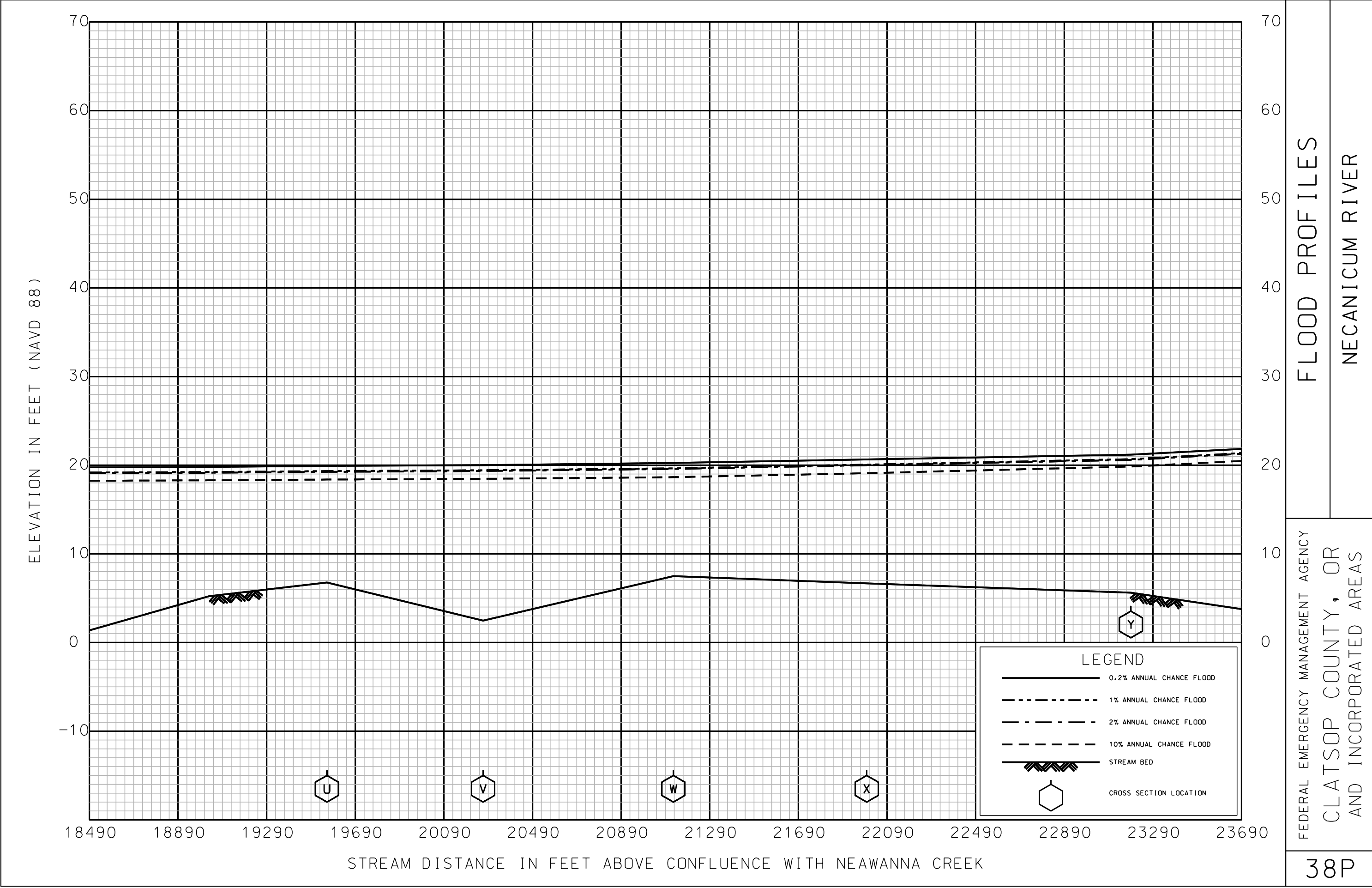
CLATSOP COUNTY, OR
AND INCORPORATED AREAS

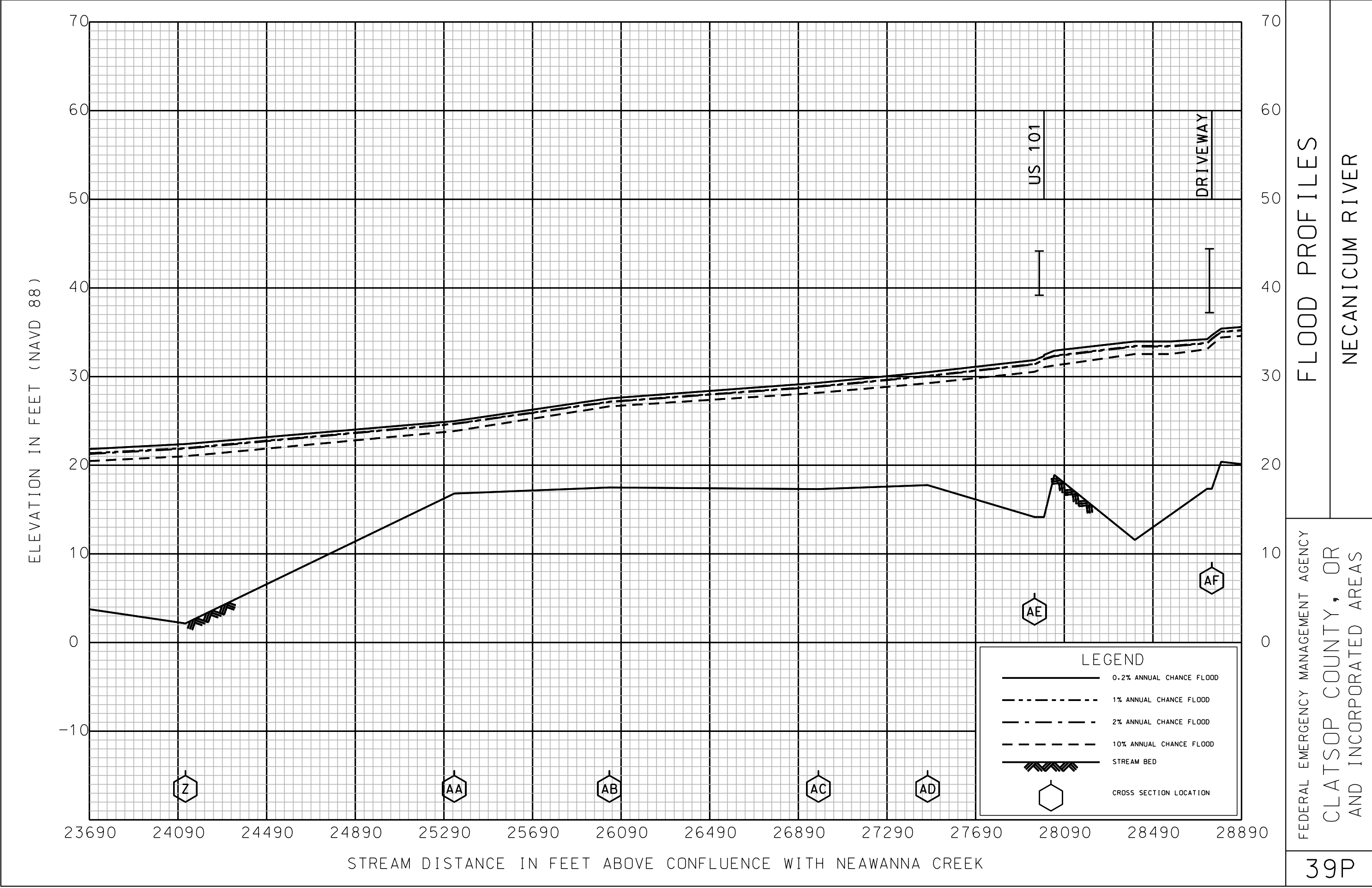




FLOOD PROFILES
NECANICUM RIVER

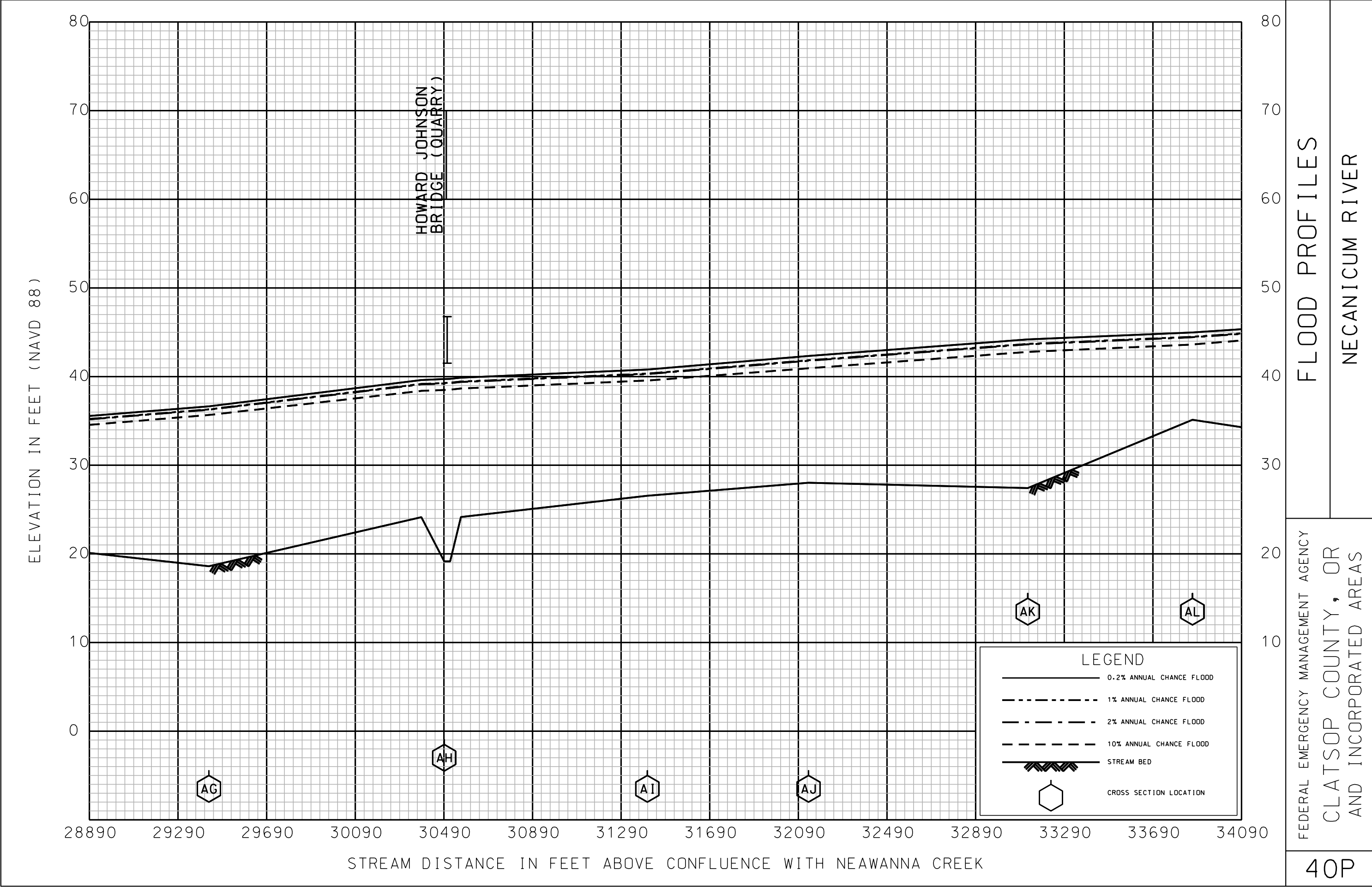
FEDERAL EMERGENCY MANAGEMENT AGENCY
CLATSOP COUNTY, OR
AND INCORPORATED AREAS





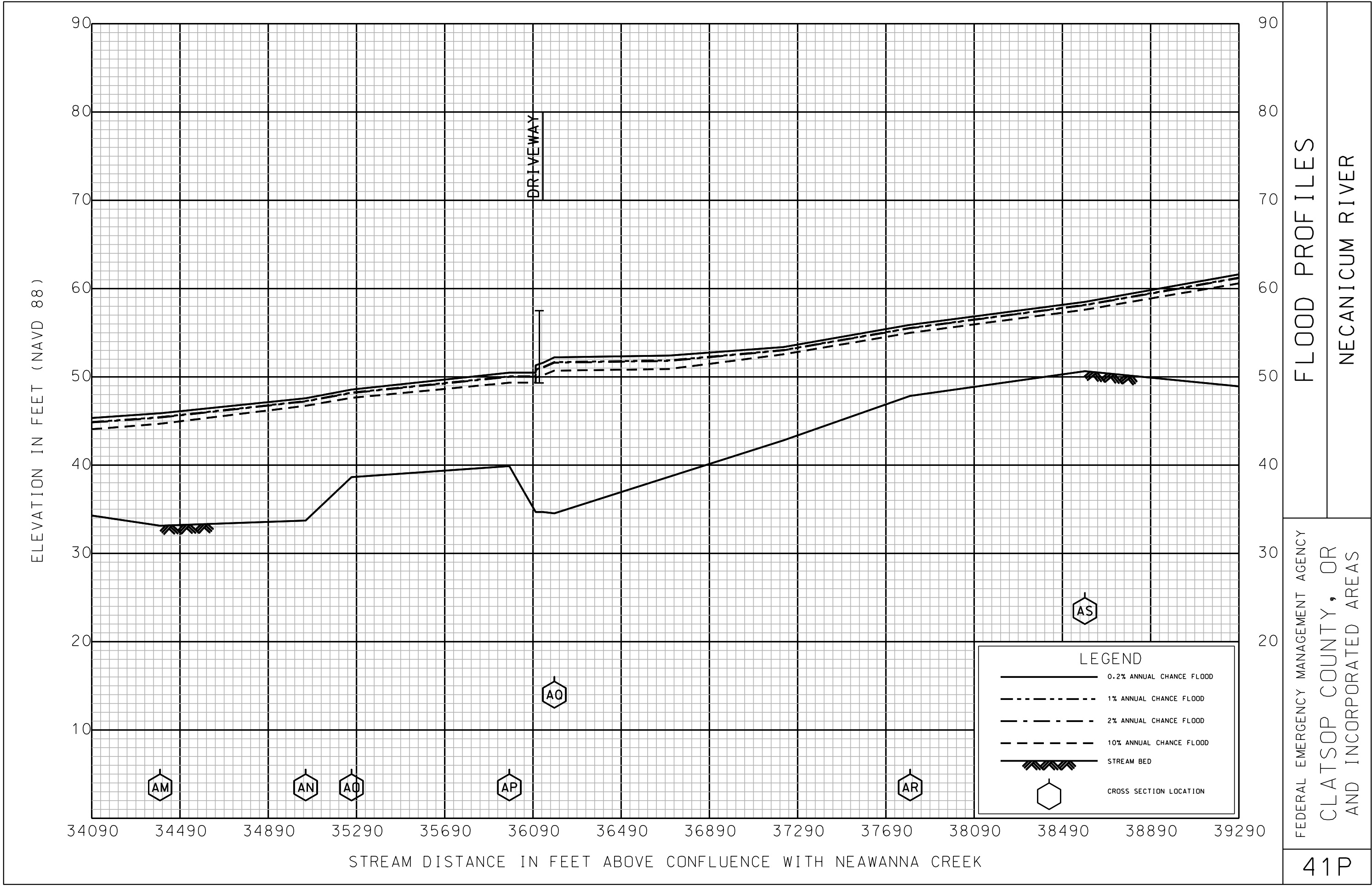
FLOOD PROFILES
NECANICUM RIVER

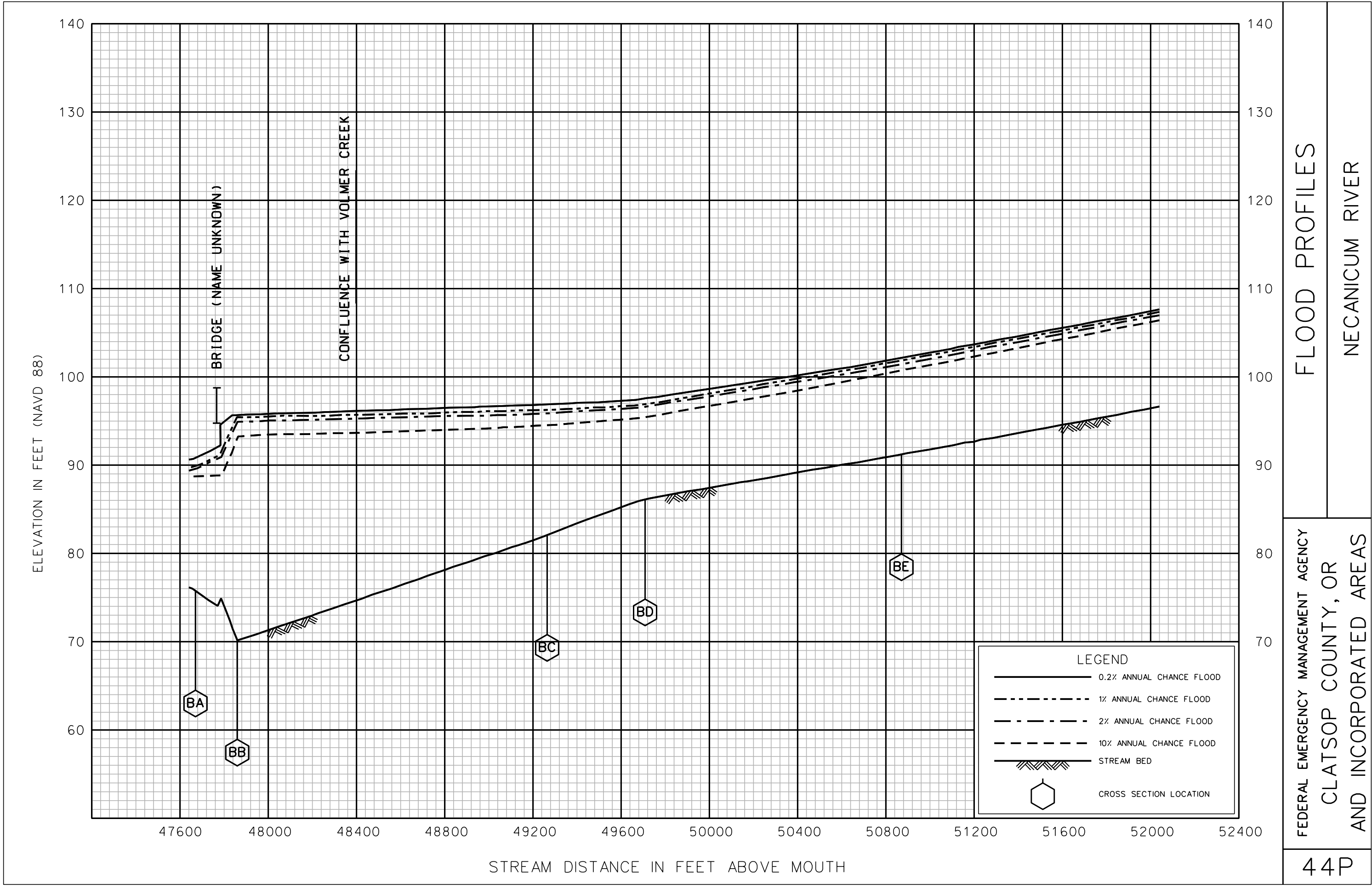
FEDERAL EMERGENCY MANAGEMENT AGENCY
CLATSOP COUNTY, OR
AND INCORPORATED AREAS

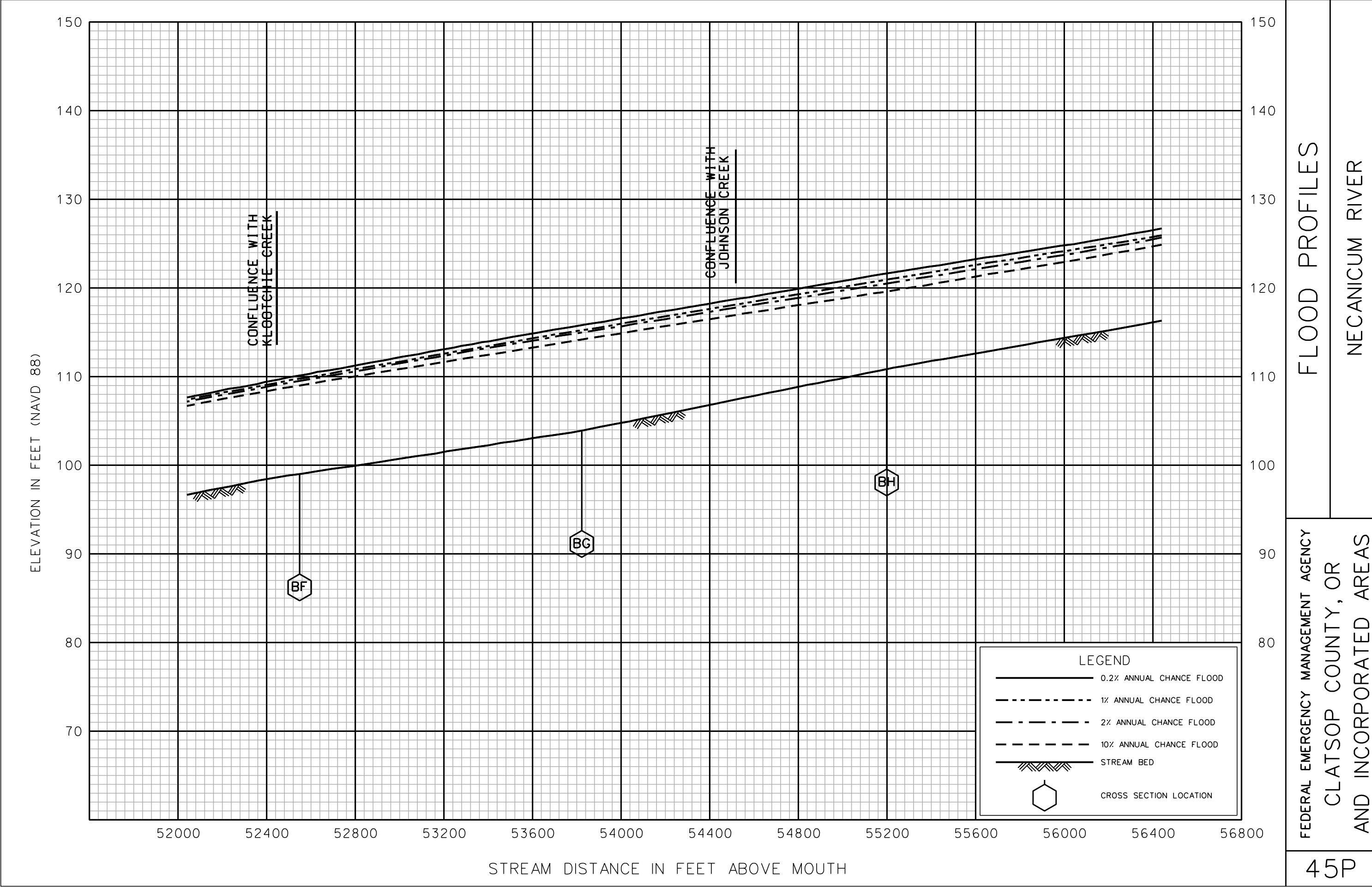


FLOOD PROFILES
NECANICUM RIVER

FEDERAL EMERGENCY MANAGEMENT AGENCY
CLATSOP COUNTY, OR
AND INCORPORATED AREAS



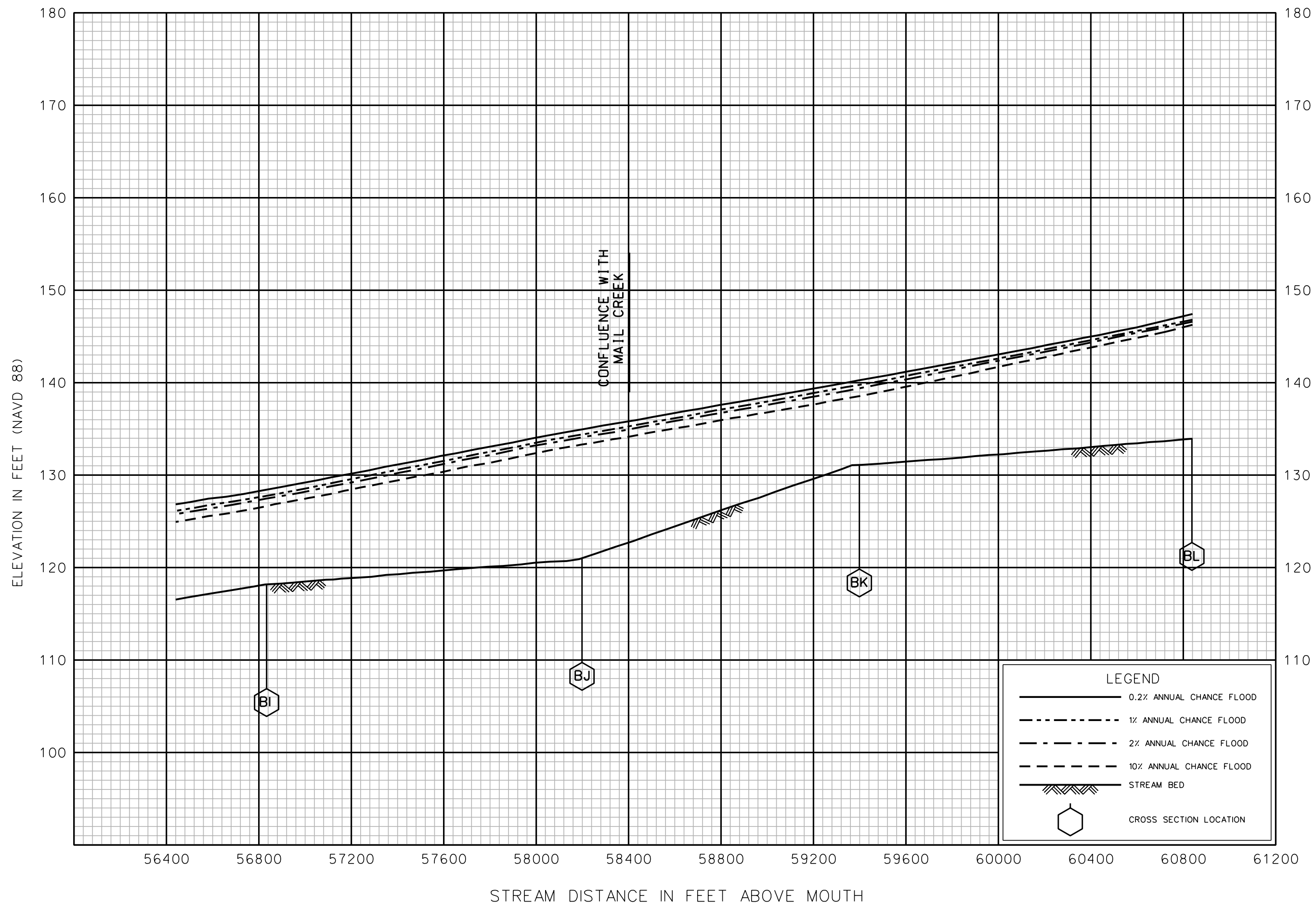




FLOOD PROFILES

NECANICUM RIVER

FEDERAL EMERGENCY MANAGEMENT AGENCY
CLATSOP COUNTY, OR
AND INCORPORATED AREAS

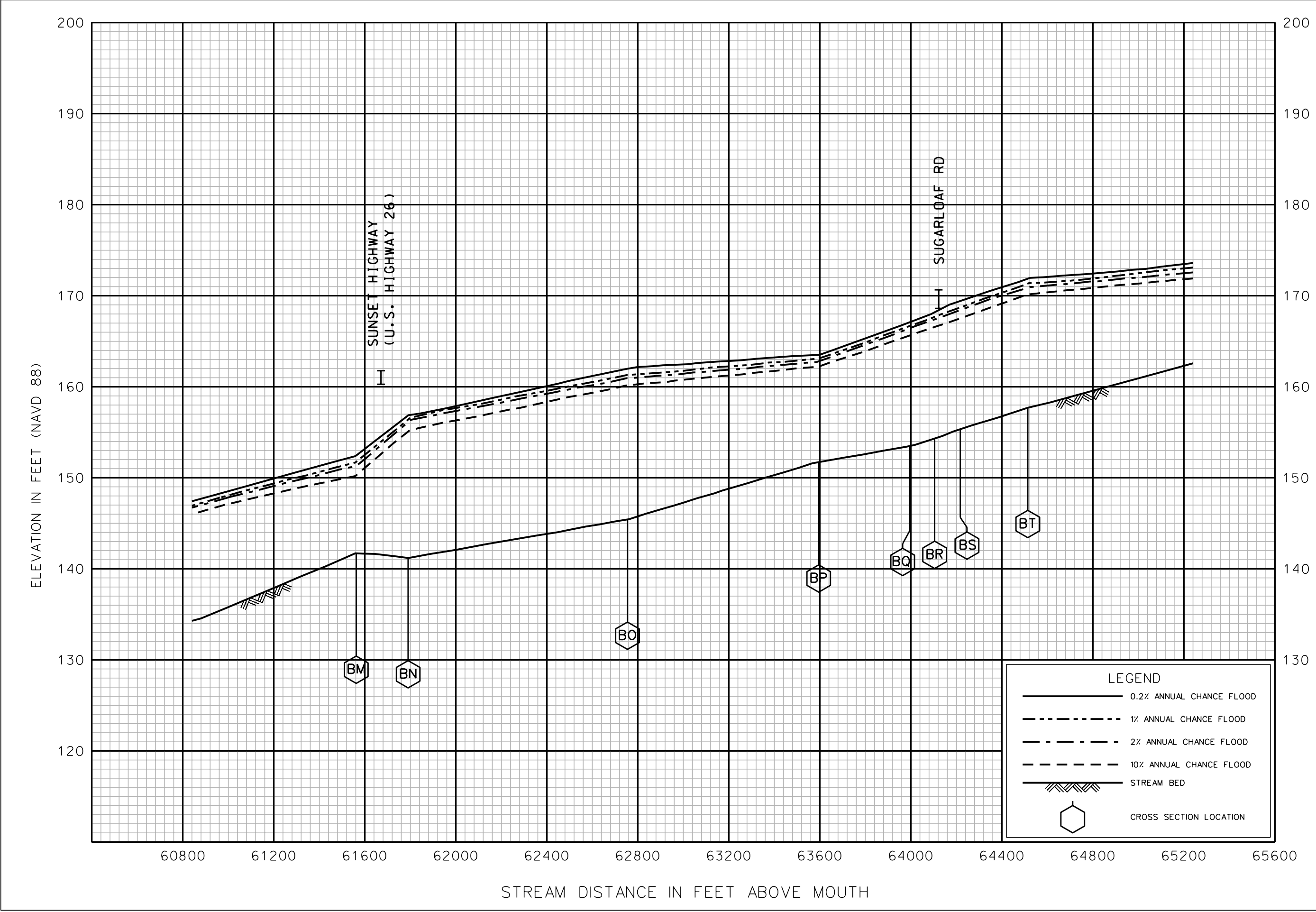


FLOOD PROFILES

NECANICUM RIVER

FEDERAL EMERGENCY MANAGEMENT AGENCY
CLATSOP COUNTY, OR
AND INCORPORATED AREAS

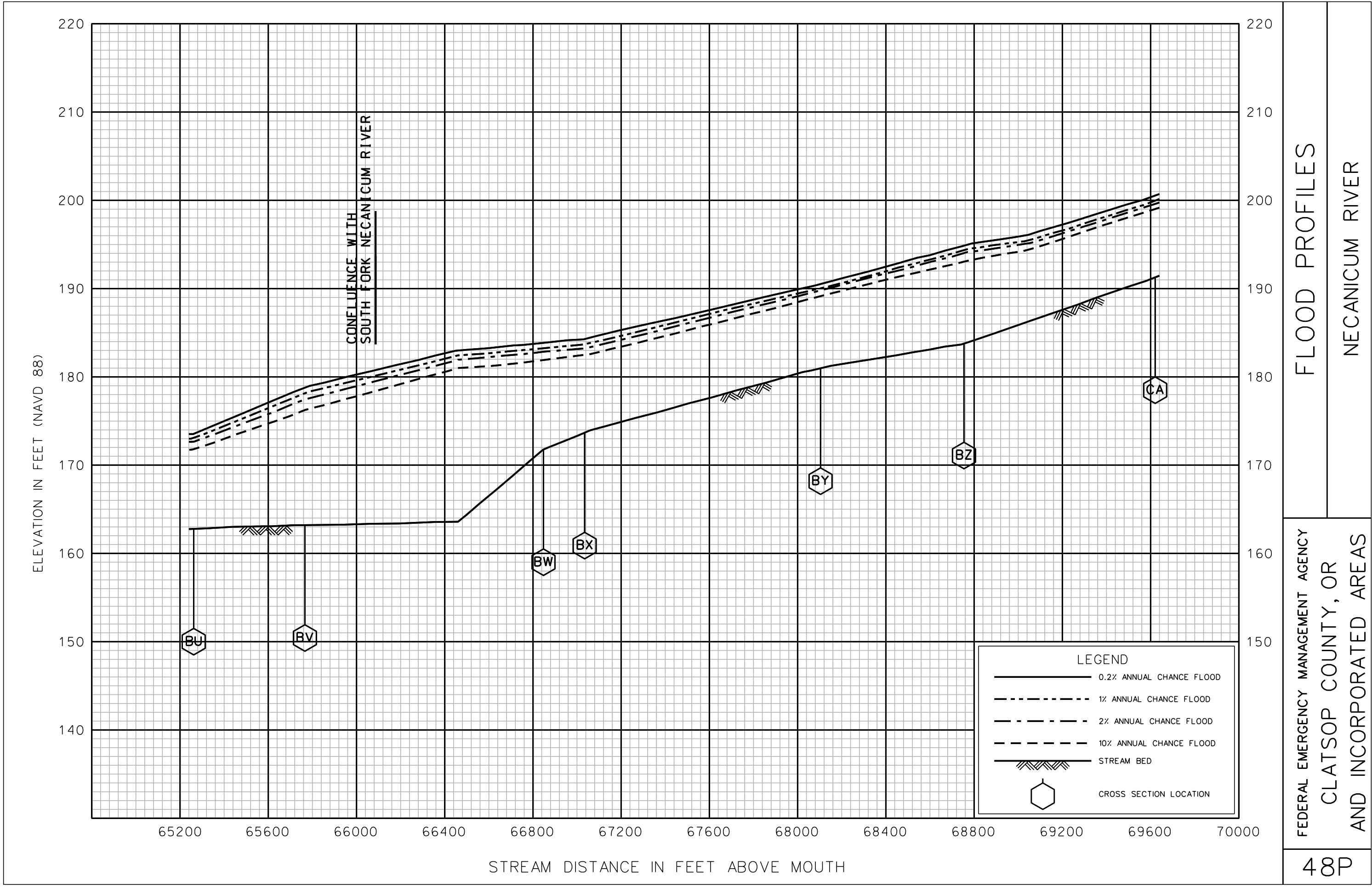
46P

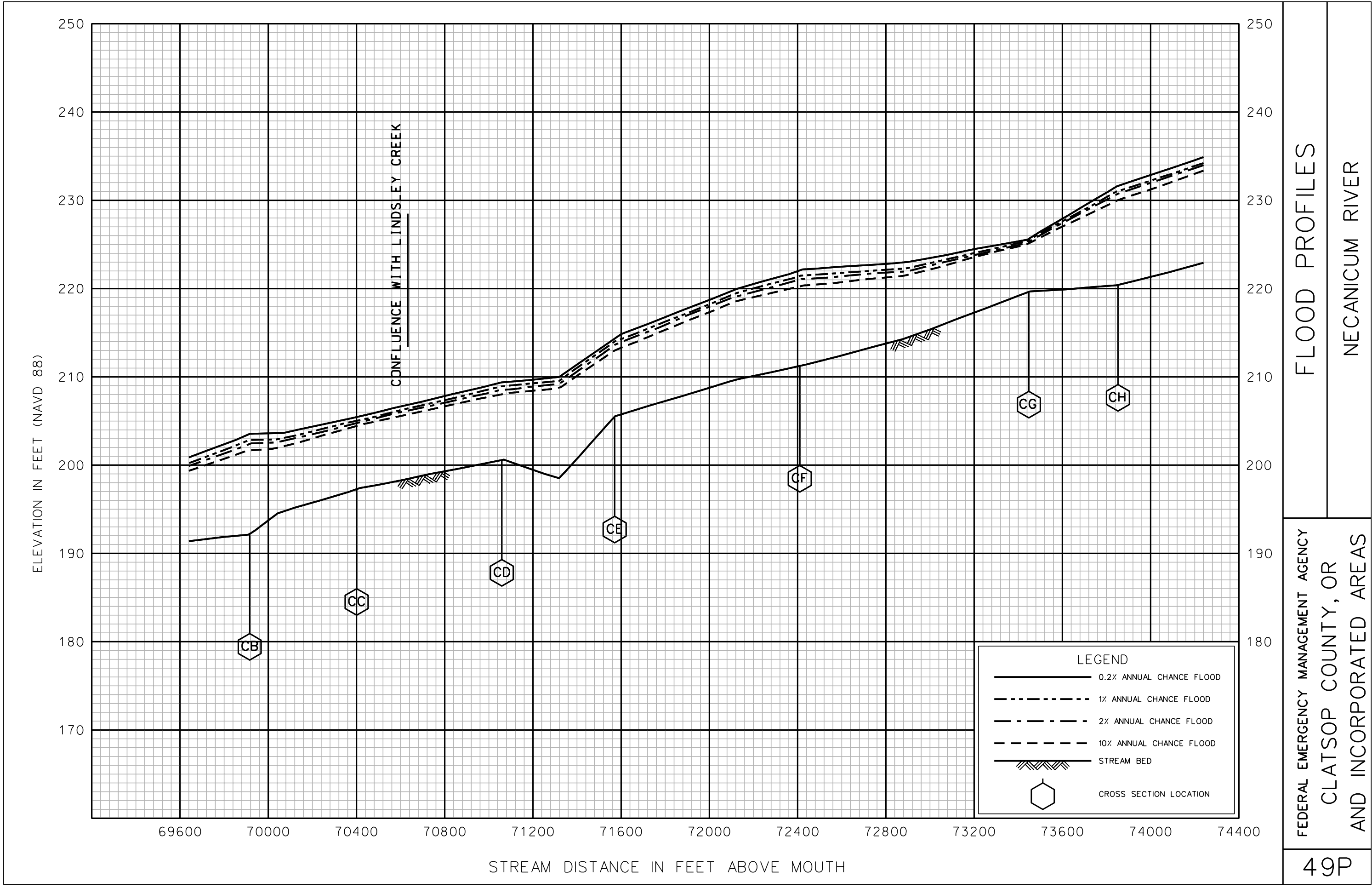


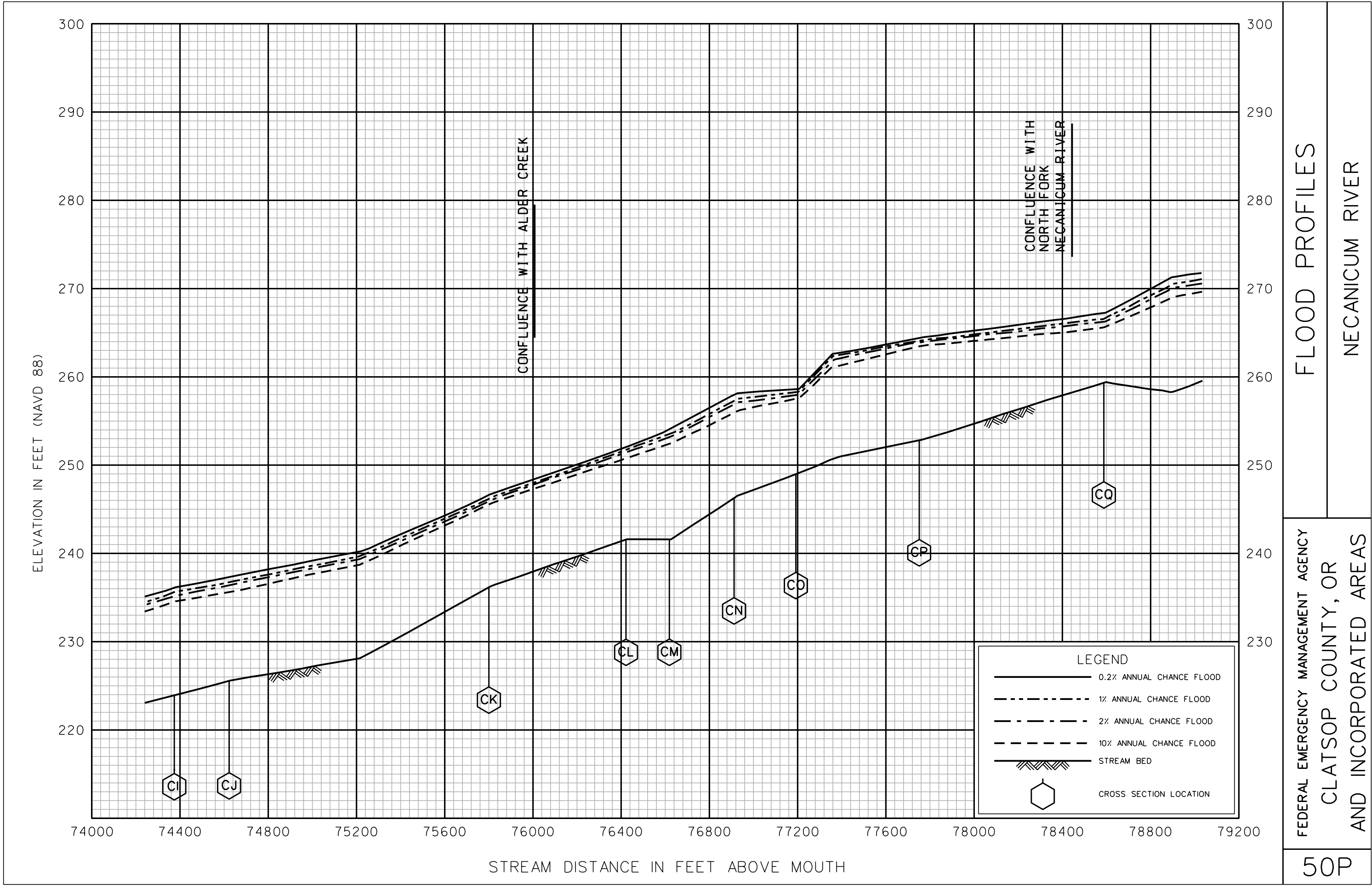
FLOOD PROFILES

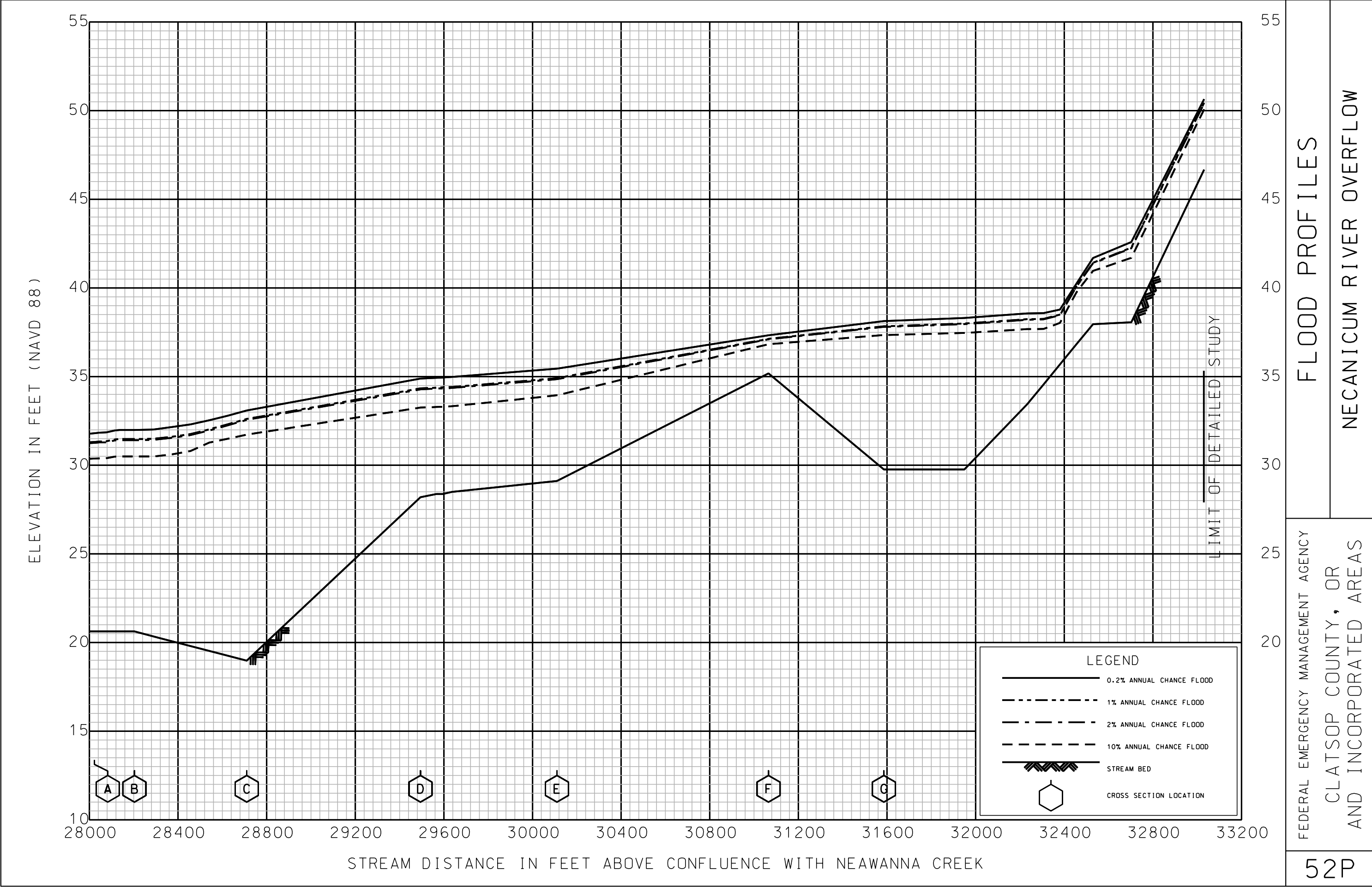
NECANICUM RIVER

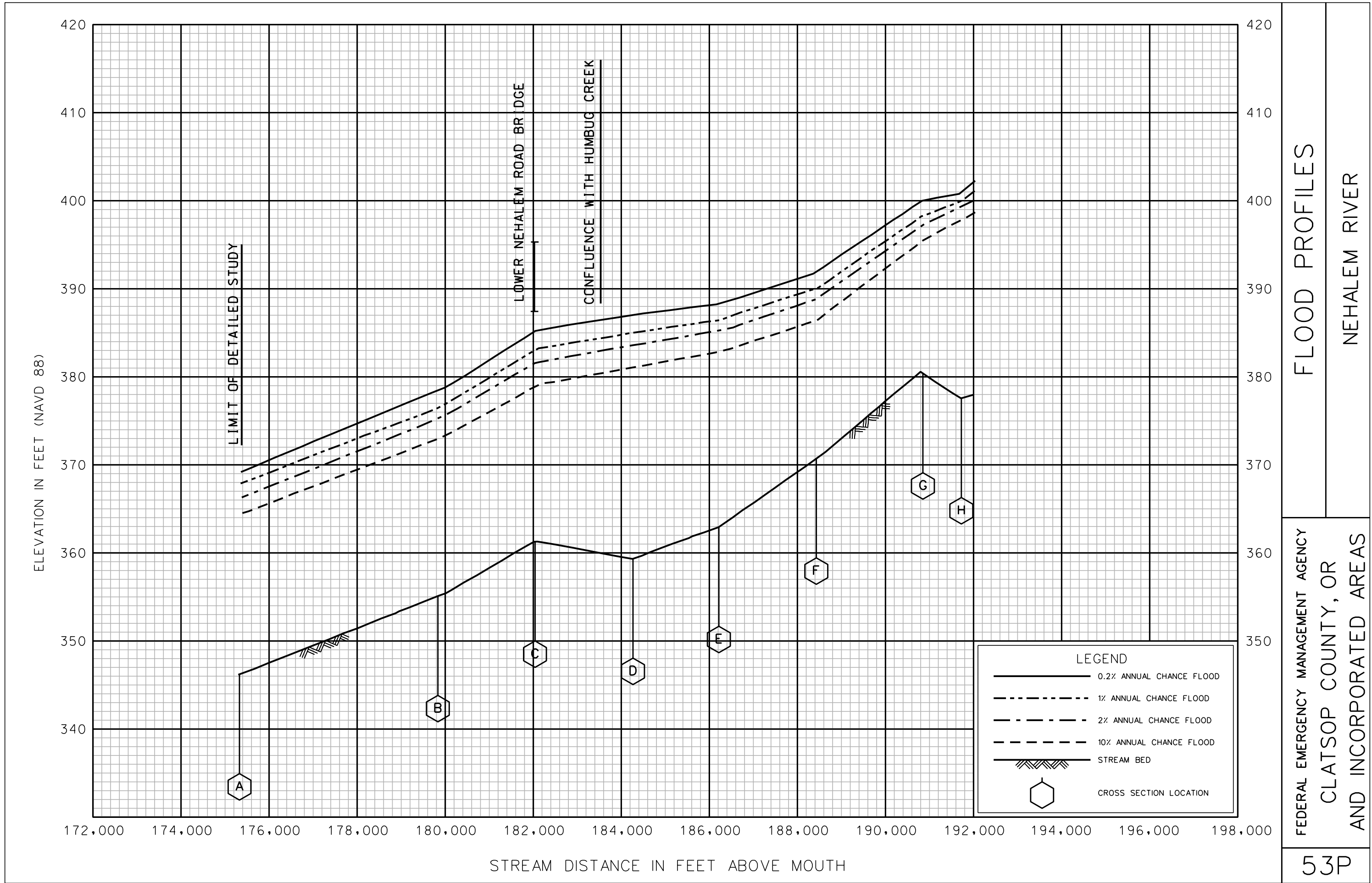
FEDERAL EMERGENCY MANAGEMENT AGENCY
CLATSOP COUNTY, OR
AND INCORPORATED AREAS

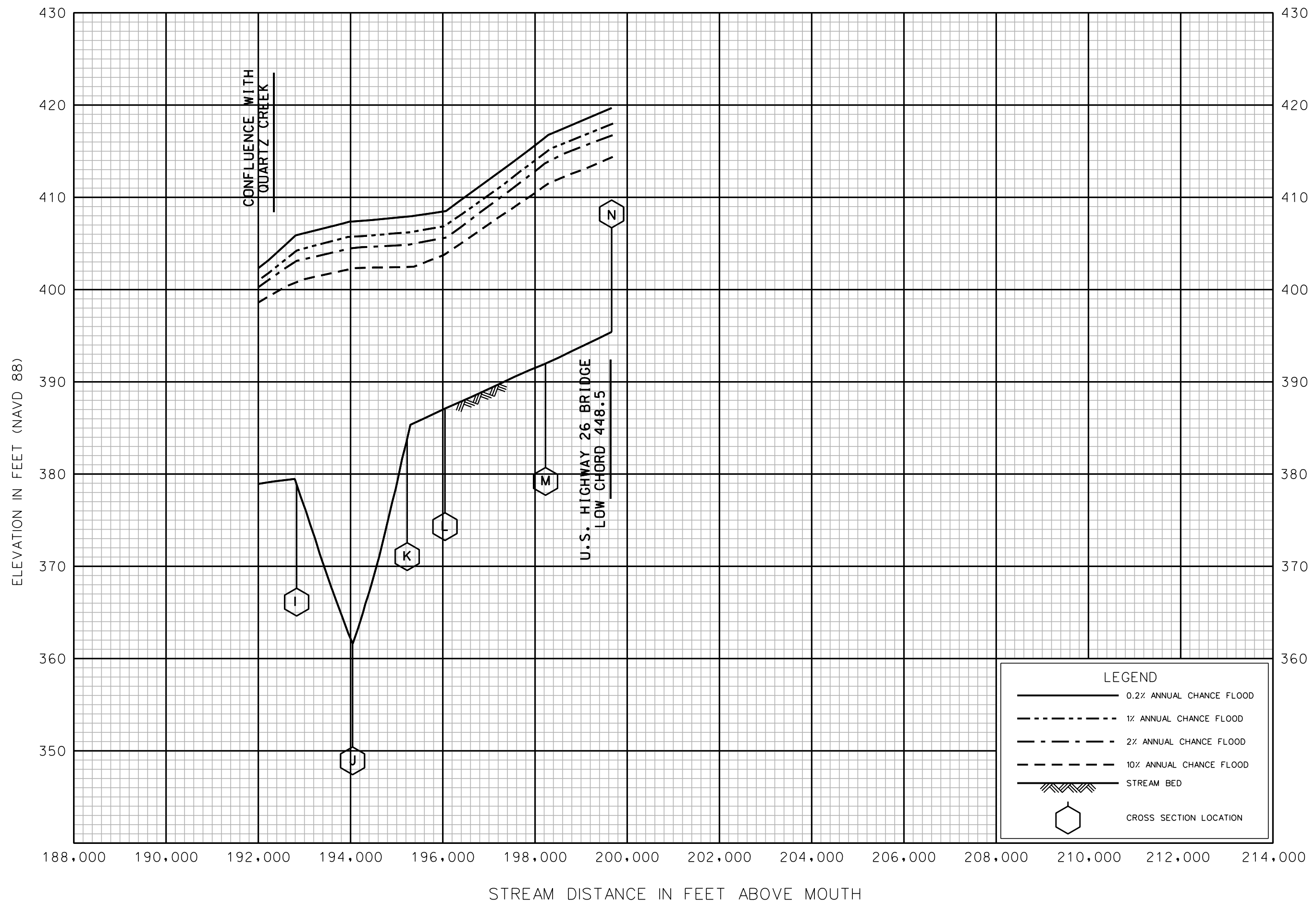








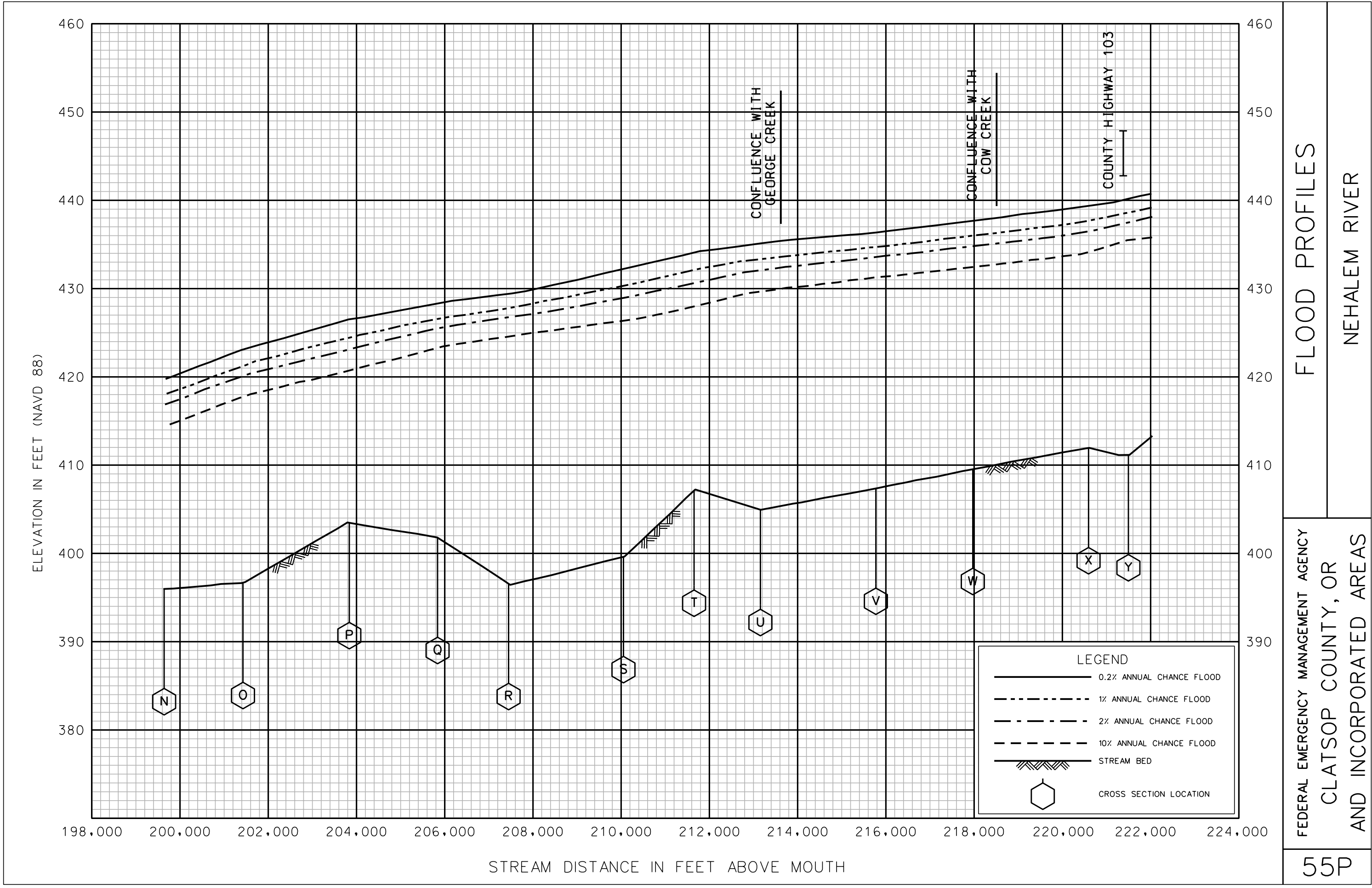




FLOOD PROFILES

NEHALEM RIVER

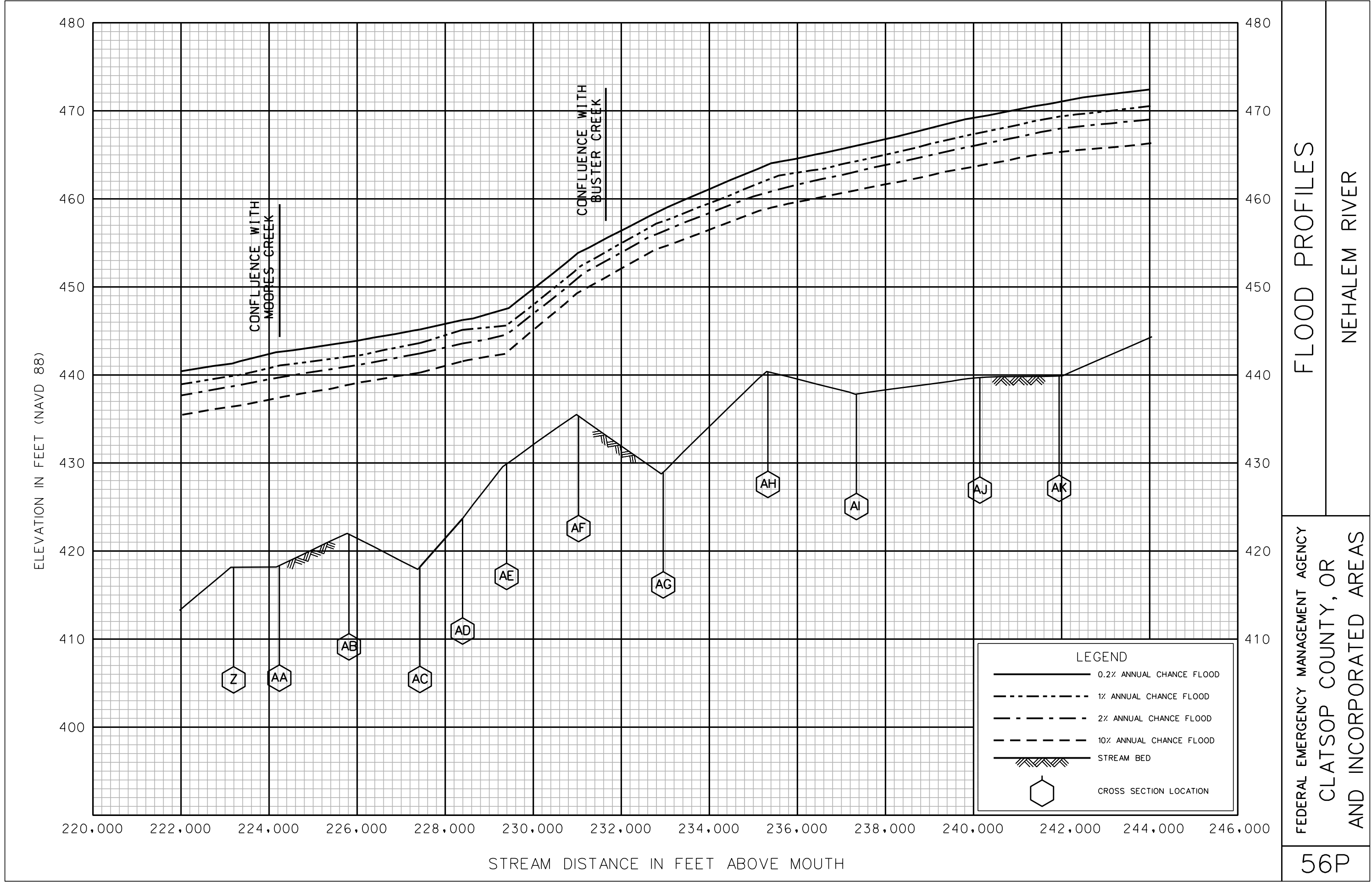
FEDERAL EMERGENCY MANAGEMENT AGENCY
CLATSOP COUNTY, OR
AND INCORPORATED AREAS



FLOOD PROFILES

NEHALEM RIVER

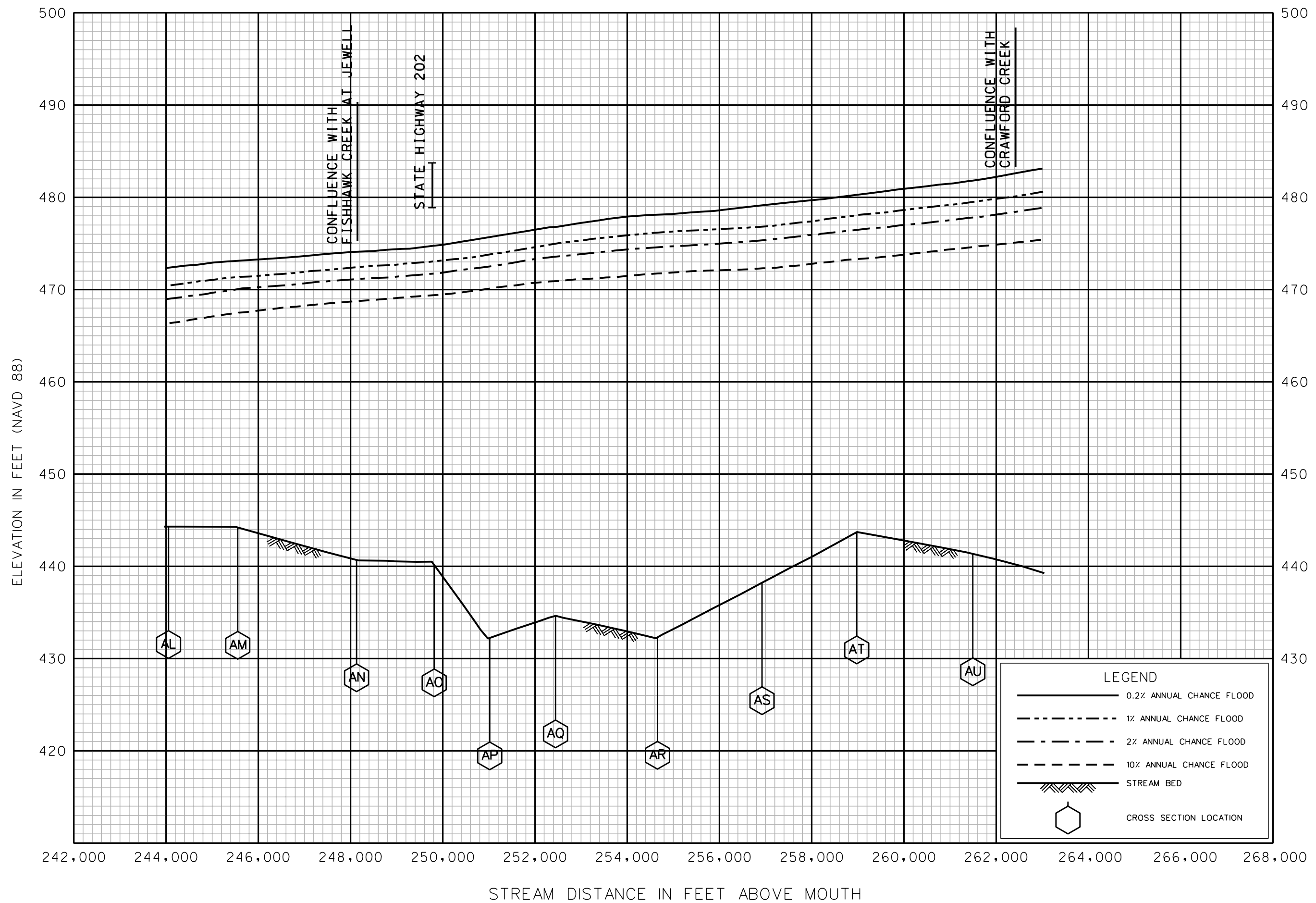
FEDERAL EMERGENCY MANAGEMENT AGENCY
CLATSOP COUNTY, OR
AND INCORPORATED AREAS



FLOOD PROFILES

NEHALEM RIVER

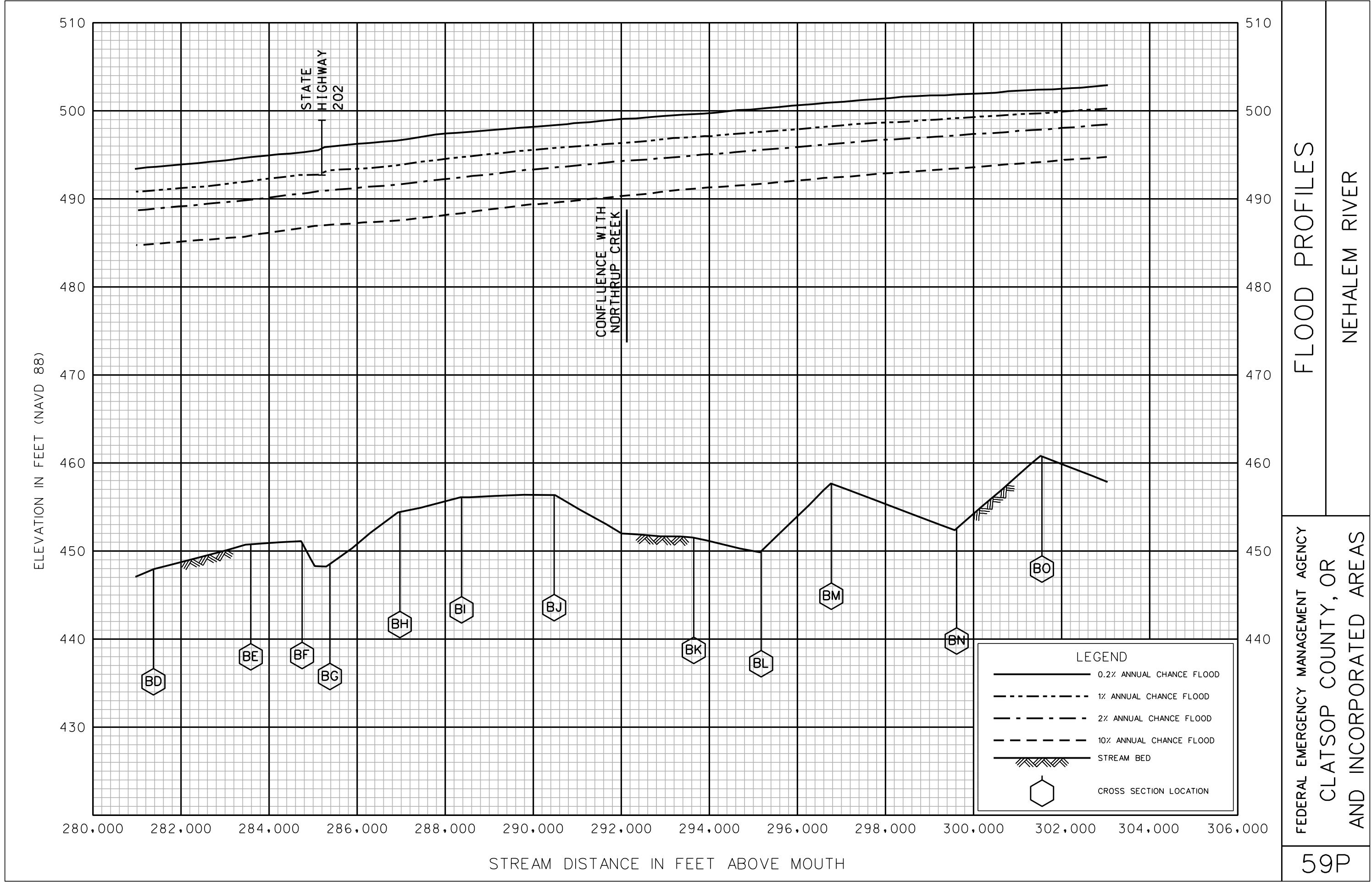
FEDERAL EMERGENCY MANAGEMENT AGENCY
CLATSOP COUNTY, OR
AND INCORPORATED AREAS



FLOOD PROFILES

NEHALEM RIVER

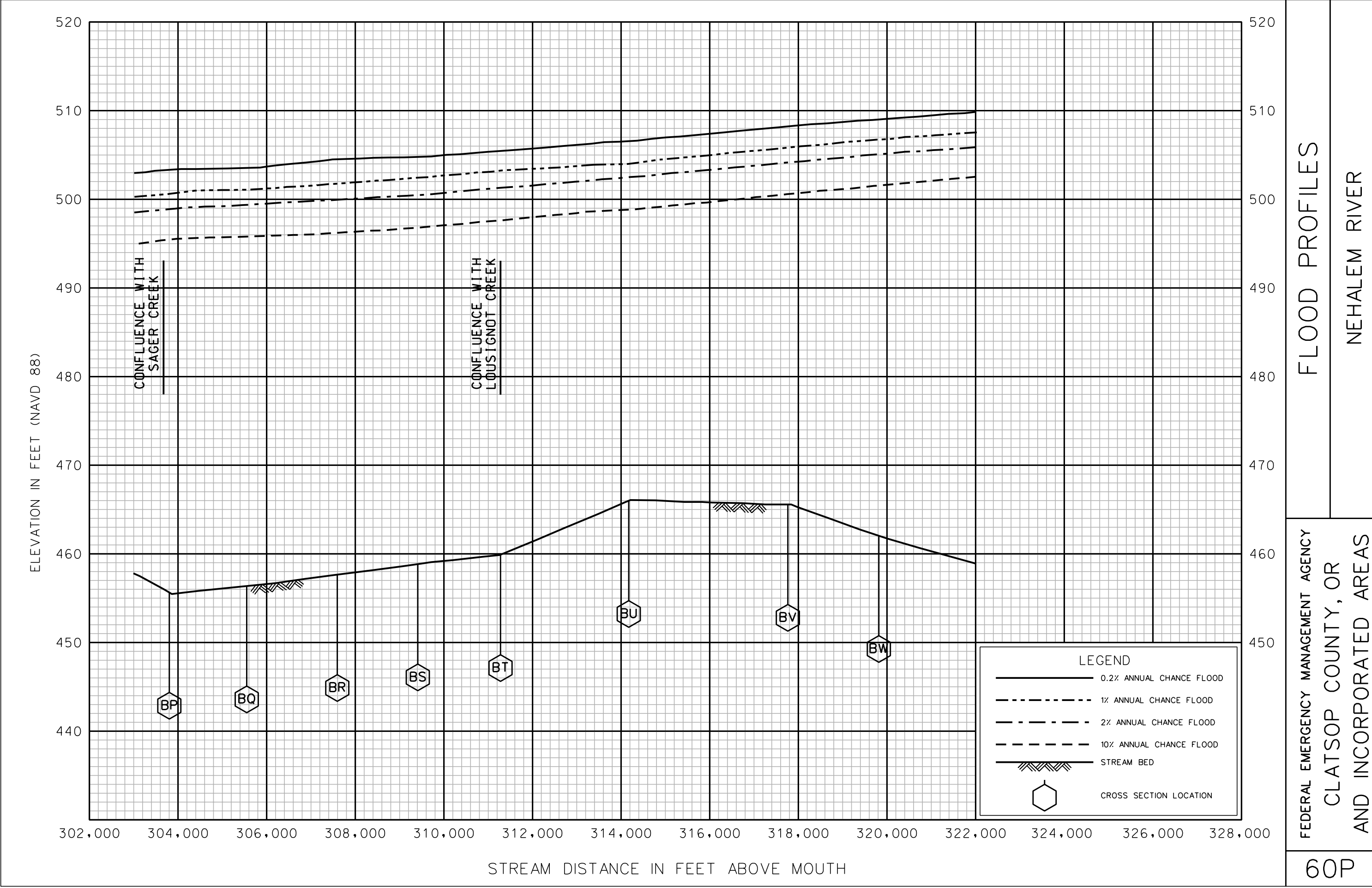
FEDERAL EMERGENCY MANAGEMENT AGENCY
CLATSOP COUNTY, OR
AND INCORPORATED AREAS



FLOOD PROFILES

NEHALEM RIVER

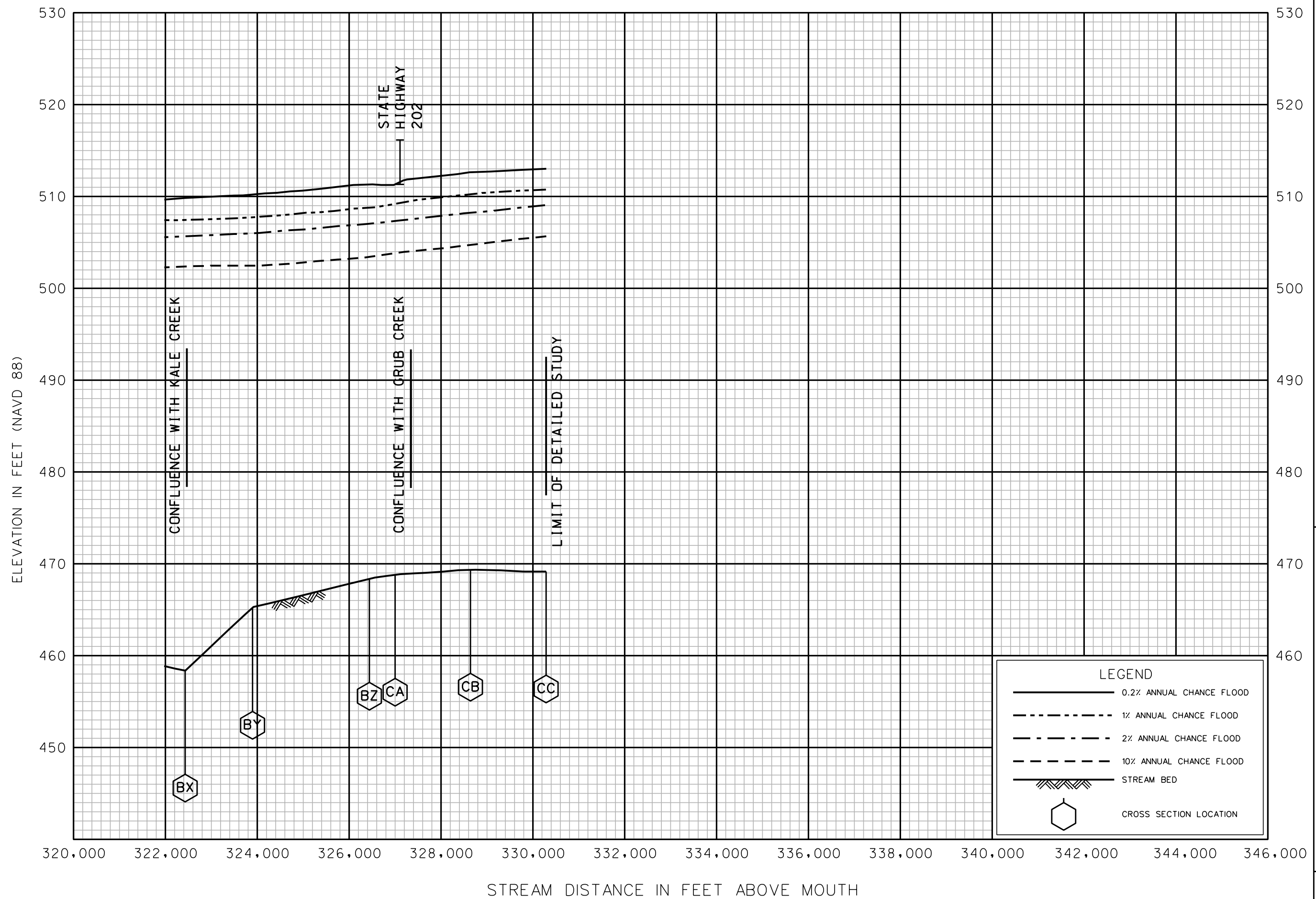
FEDERAL EMERGENCY MANAGEMENT AGENCY
CLATSOP COUNTY, OR
AND INCORPORATED AREAS



FLOOD PROFILES

NEHALEM RIVER

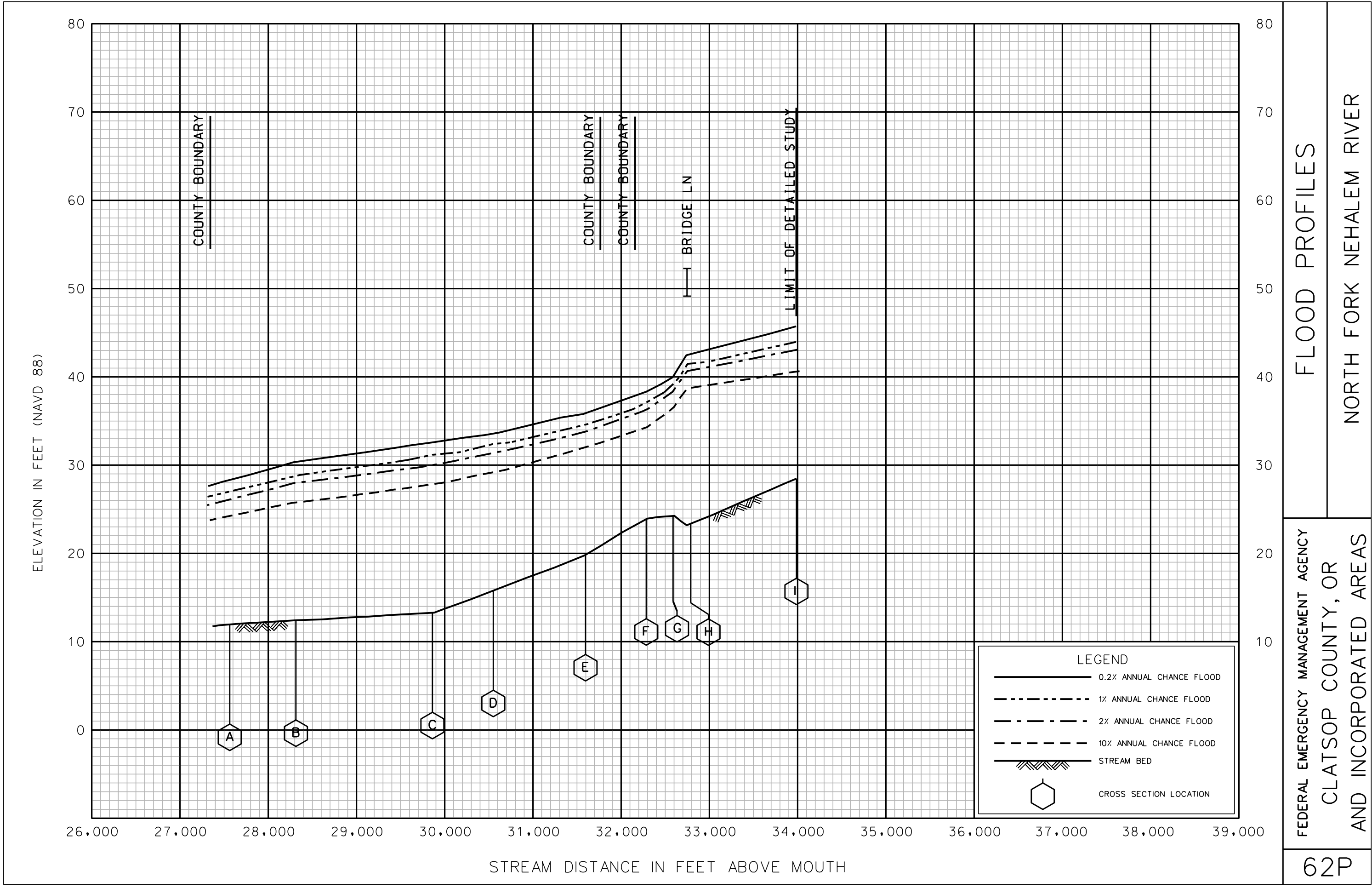
FEDERAL EMERGENCY MANAGEMENT AGENCY
CLATSOP COUNTY, OR
AND INCORPORATED AREAS

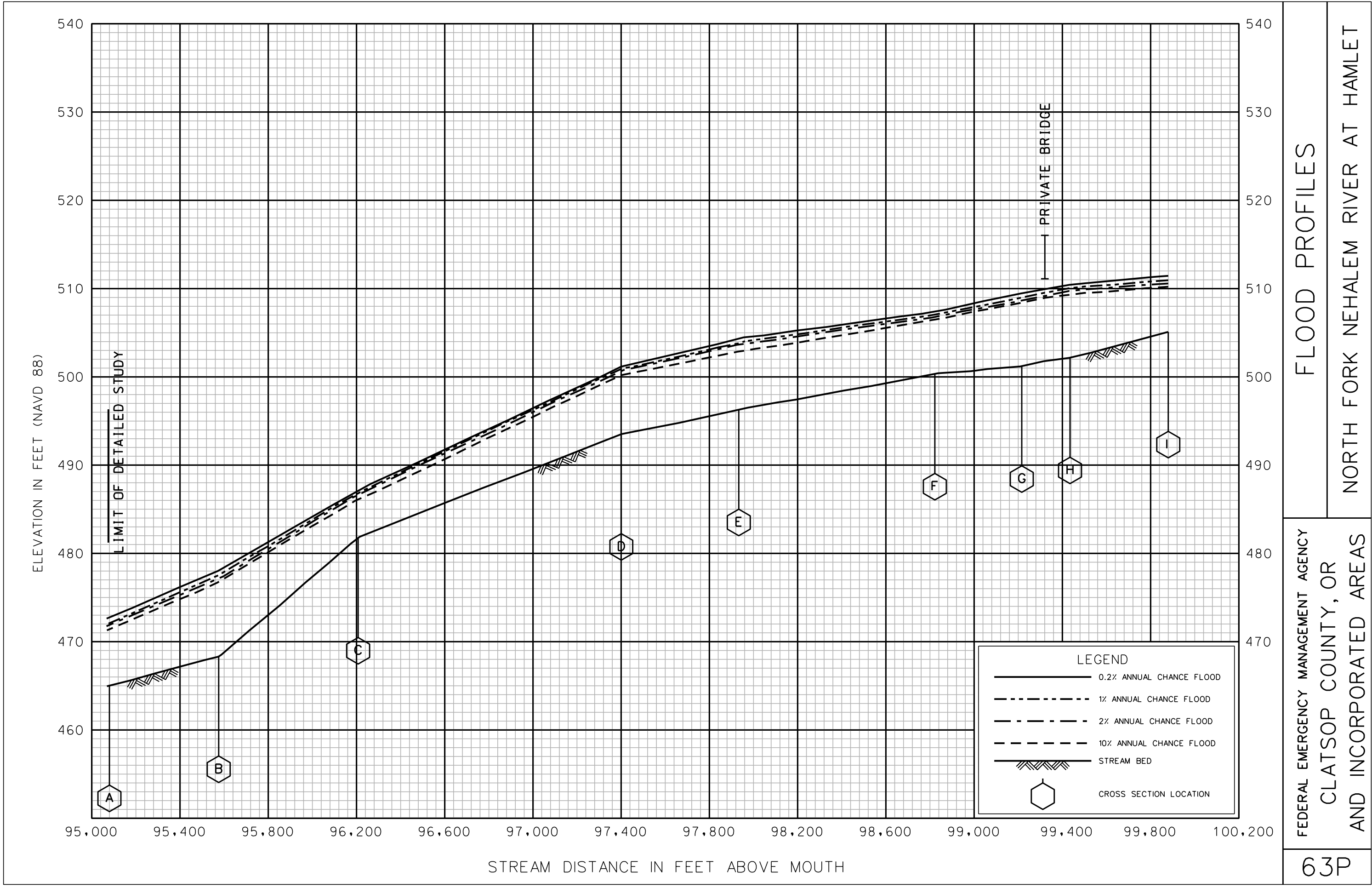


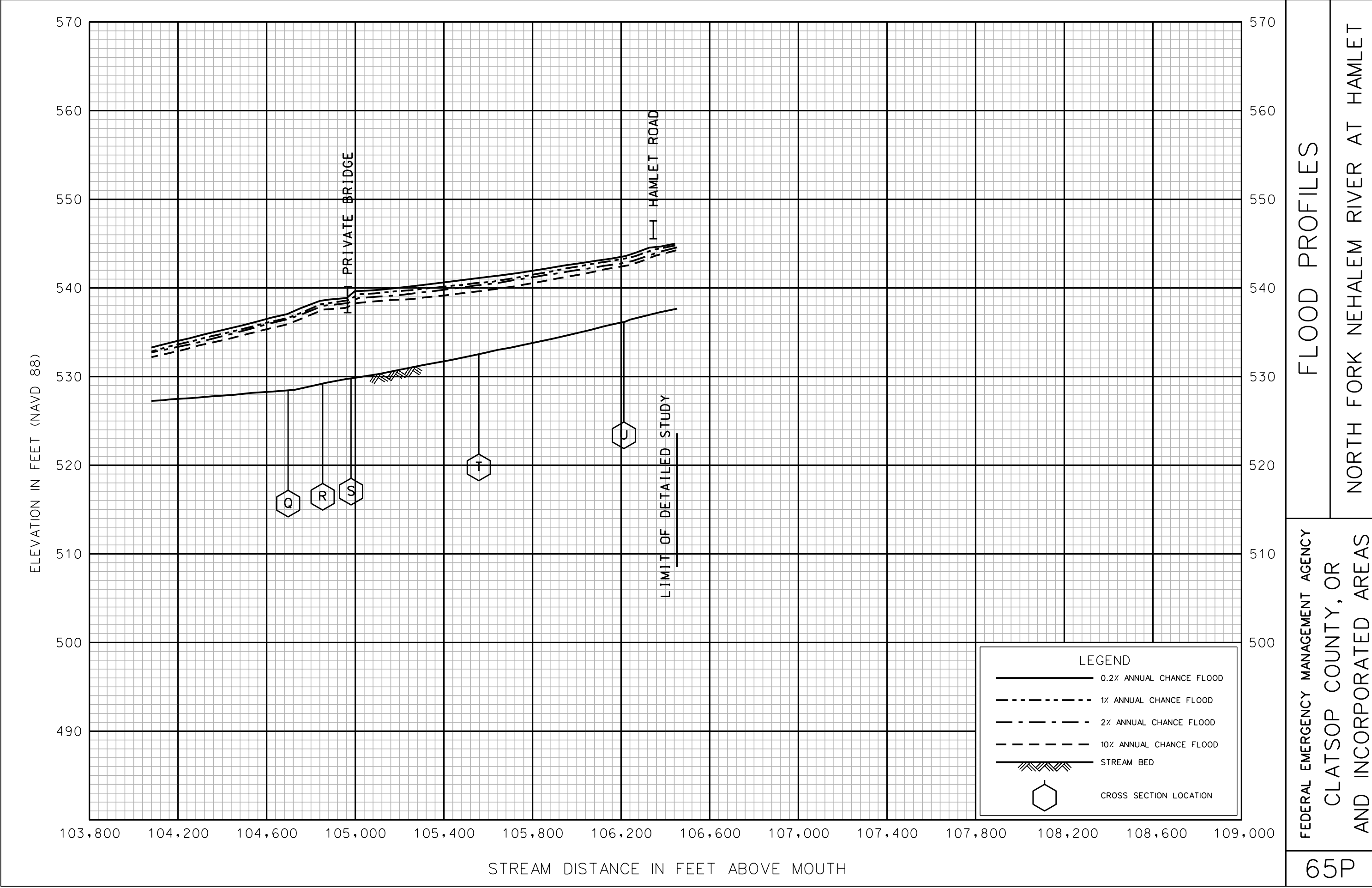
FLOOD PROFILES

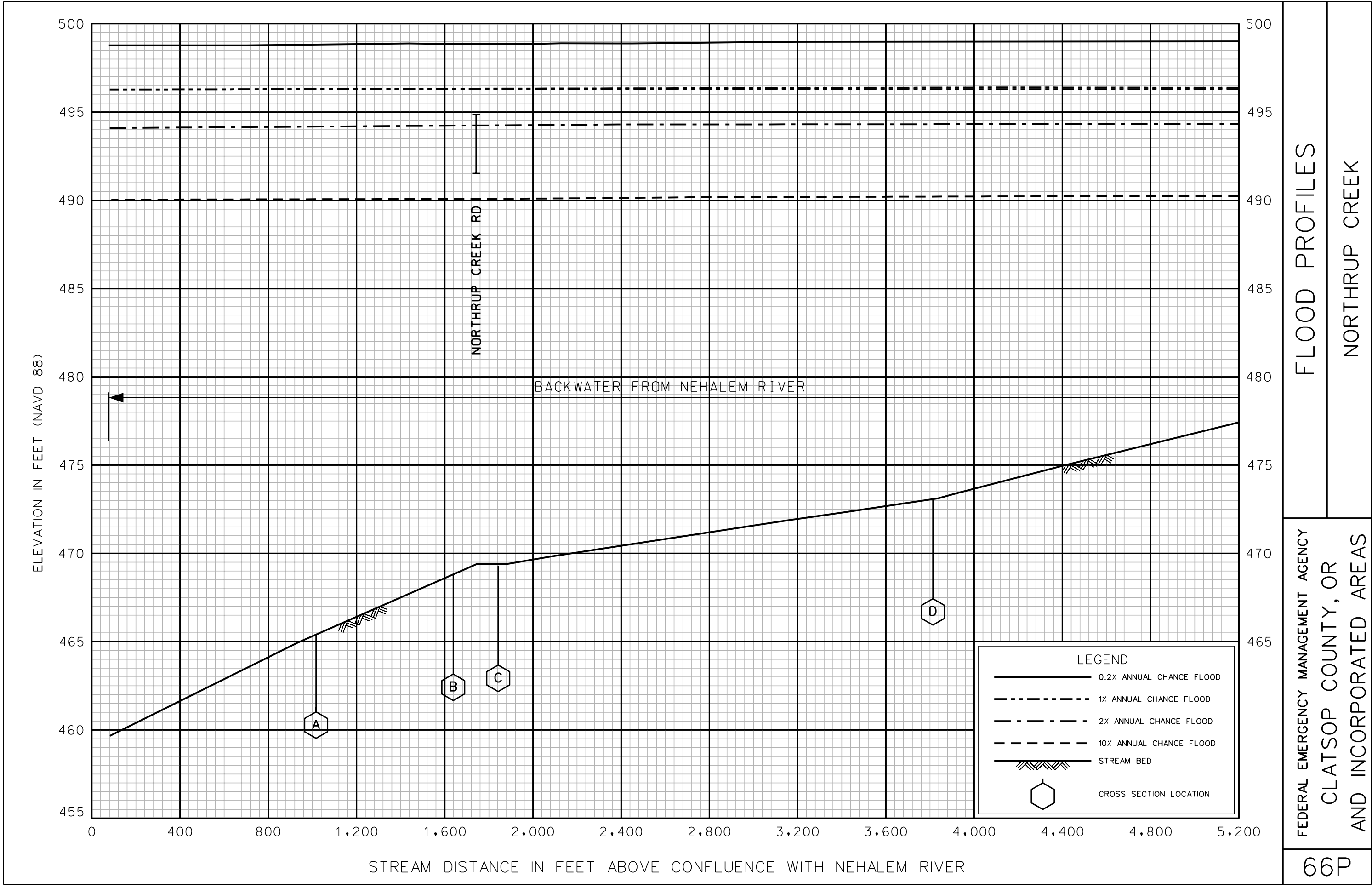
NEHALEM RIVER

FEDERAL EMERGENCY MANAGEMENT AGENCY
CLATSOP COUNTY, OR
AND INCORPORATED AREAS





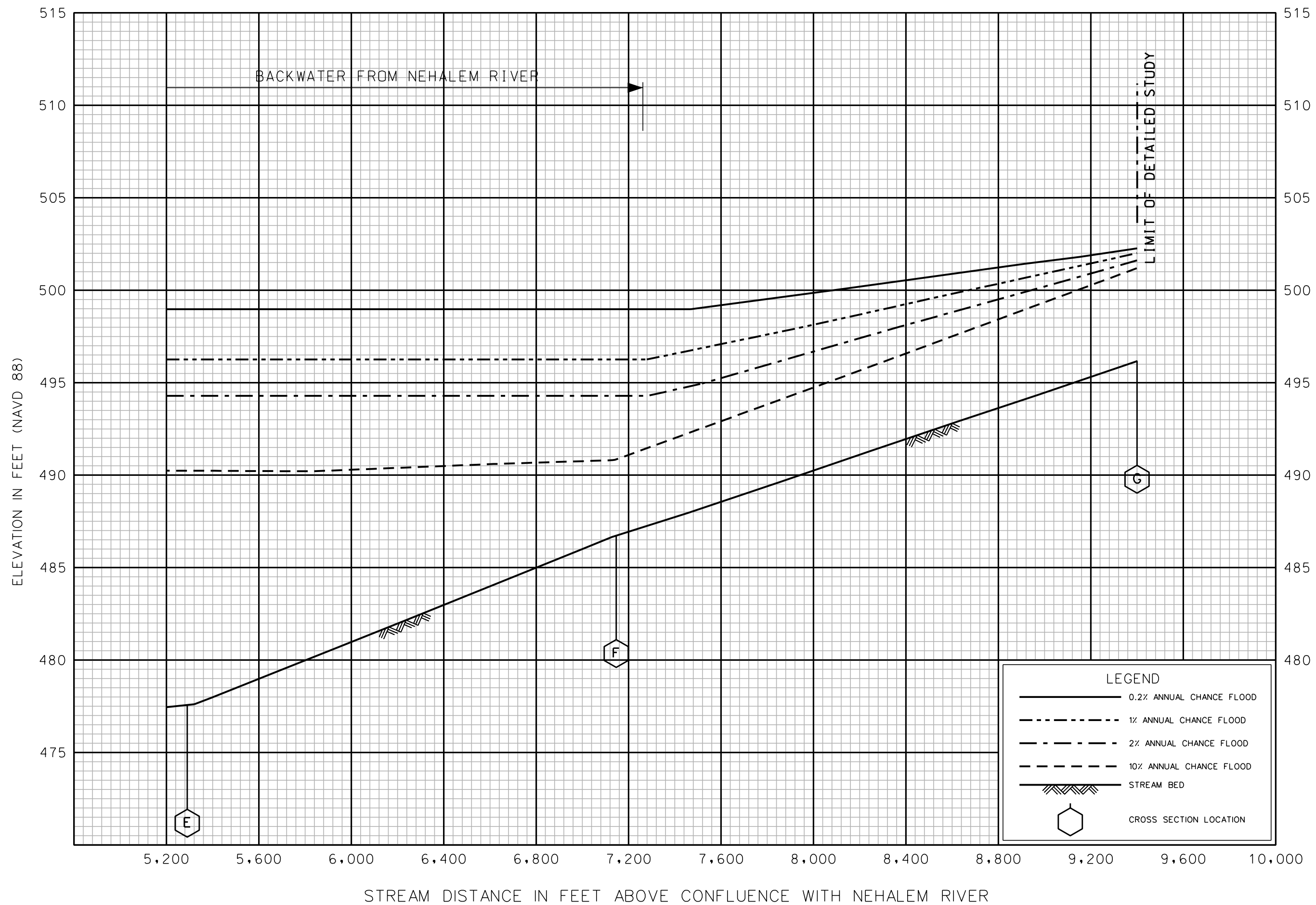




FLOOD PROFILES

NORTHROP CREEK

FEDERAL EMERGENCY MANAGEMENT AGENCY
CLATSOP COUNTY, OR
AND INCORPORATED AREAS

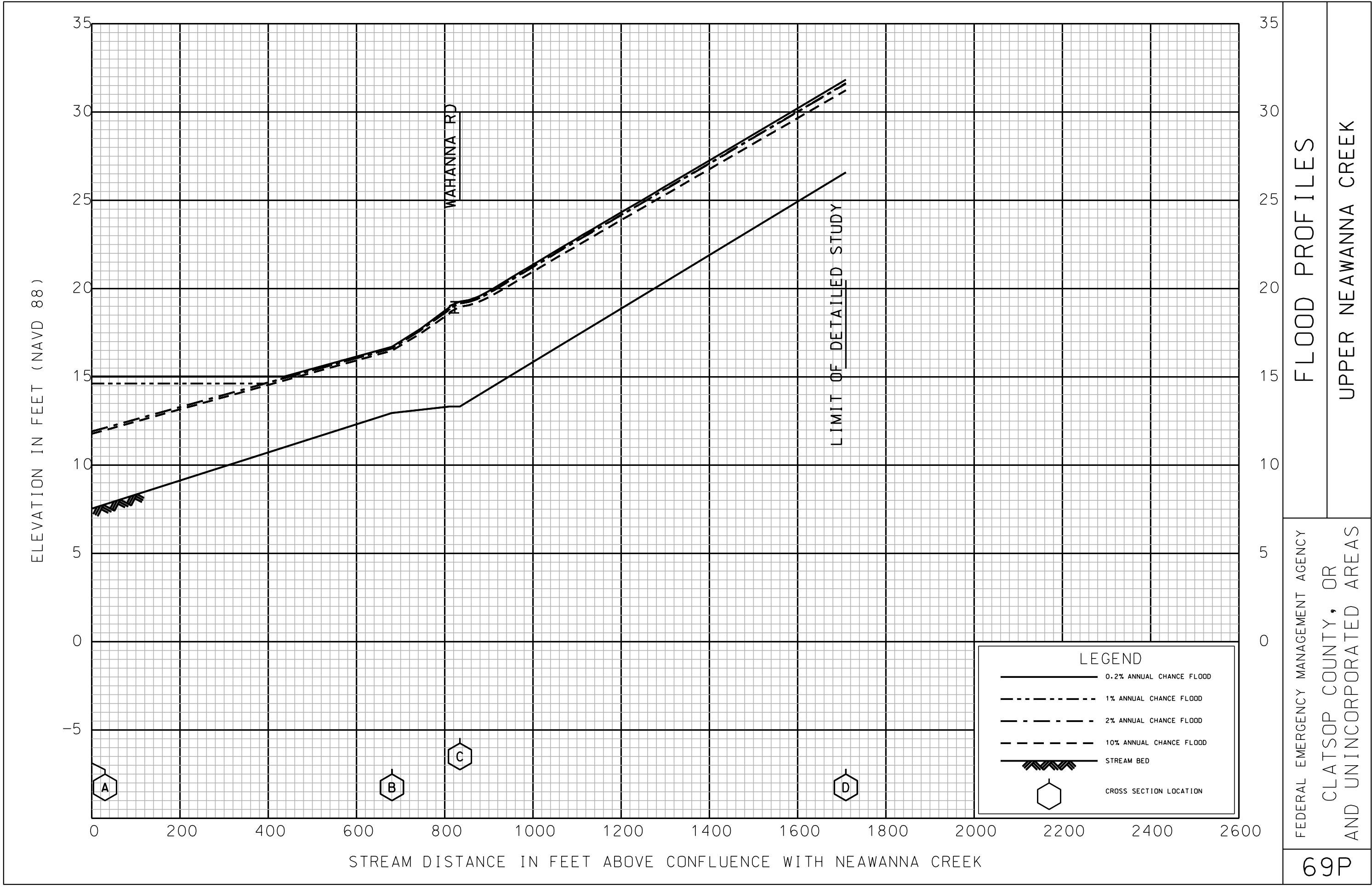


FLOOD PROFILES

NORTHROP CREEK

FEDERAL EMERGENCY MANAGEMENT AGENCY
CLATSOP COUNTY, OR
AND INCORPORATED AREAS

67P



FLOOD PROFILES
UPPER NEAWANNA CREEK

FEDERAL EMERGENCY MANAGEMENT AGENCY
CLATSOP COUNTY, OR
AND UNINCORPORATED AREAS